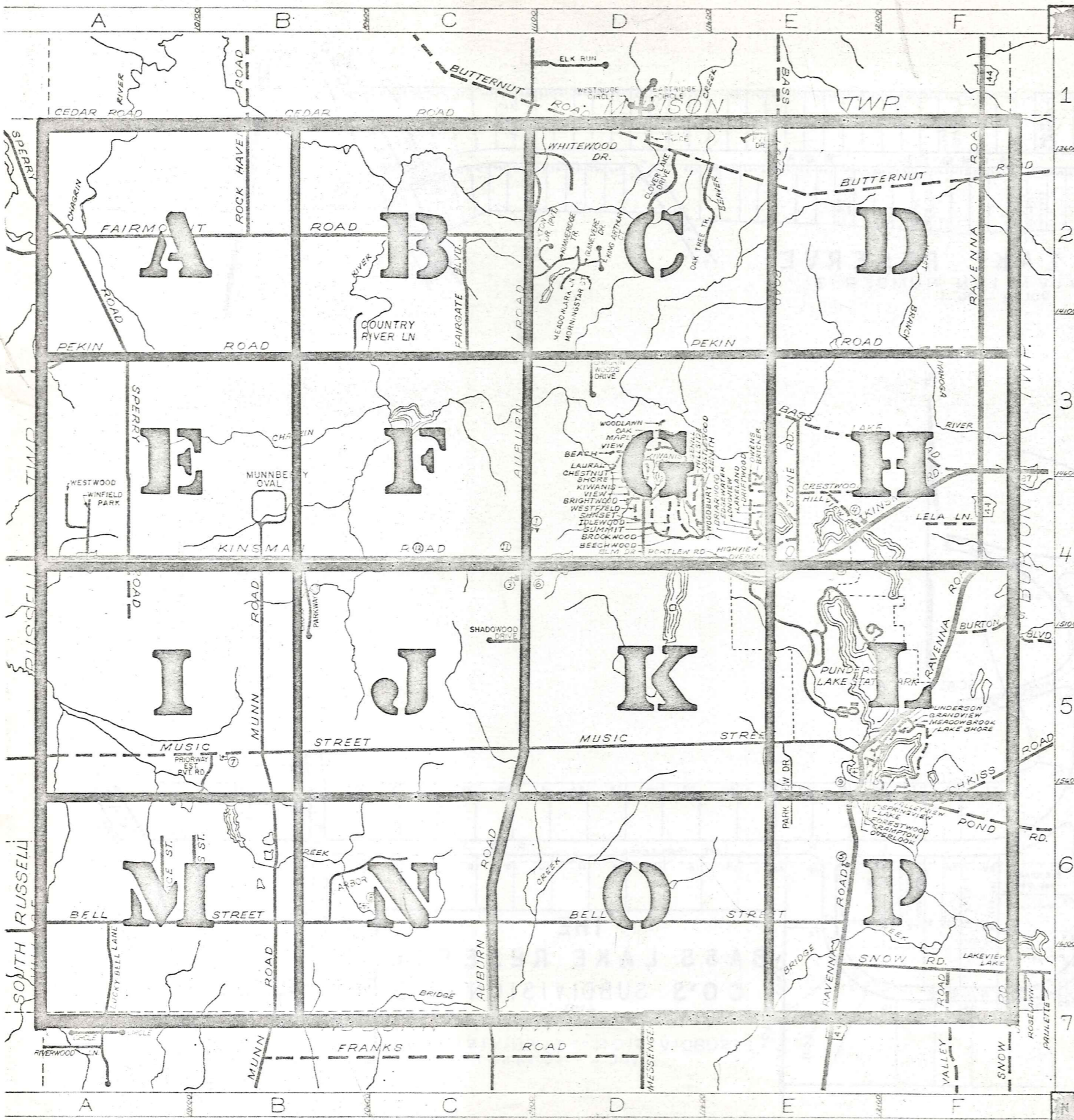


# ROAD INDEX



<b>A</b>	AUBURN RD. C1-C7 ASHWOOD DR. D4 ARBOR TR. C6	<b>H cont.</b> HILLSIDE DR. HILLVIEW RD. HOTCHKISS RD. HEATH RD. HOLBROOK DR.	<b>D4</b> E4 F6-F5 A1-A2 D4	<b>P cont.</b> POND RD. PORTLEW RD. PUNDERSON RD. PARKLANE PRIORWAY PVT. DR. PARK VIEW DR.	<b>F6</b> E4 F5 D4 B5 E5
<b>B</b>	BASS LAKE RD. EI-F3 BEACH DR. D3 BEECHWOOD DR. D4 BELL ST. A6-E6 BRIARWOOD AVE. E4 BRICKER ST. E3 BRIGHTWOOD DR. D4 BROOKWOOD DR. D4 BURTON HTS. BLVD. F5 BUTTERNUT RD. C1-F2	<b>T</b> TIDLEWOOD DR. D4		<b>R</b> RAVENNA RD. F1-E7 ROCK HAVEN RD. B1-B2	
<b>C</b>	CASTLEWOOD DR. D4 CEDAR RD. A1-C1 CHESTNUT DR. D4 CRAMPTON DR. F5 CRESTWOOD E4 COUNTY RIVER LN. B3 CLOVER LAKE DRIVE D2 CHAGRIN WOODS DRIVE D3 CROSS CREEK PARKWAY B4	<b>L</b> LAKE DR. F5 LAKELAND AVE. E4 LAKE SHORE DR. F5 LAKEVIEW DR. E4 LAURAL DR. D3 LELA LN. F4 LONGVIEW DR. E4 LUCKY BELL LN. A7		<b>S</b> SHORE DR. D4 SNOW RD. F7 SPERRY RD. A2-A4 SPRINGVIEW DR. F5 STONE RD. E3-E4 SUMMIT DR. D4 SUNSET DR. D4 STOCKTON DR. PVT. D2 SHADOWOOD DR. C5	
<b>D</b>	DRIFTWOOD AVE. E4			<b>T</b> THOMAS ST. B6	
<b>E</b>	EDGEHILL DR. D4 EDGEWATER DR. E4 ELM DR. D4	<b>M</b> MAIN ST. E4 MAPLE DR. D3 MEADOWBROOK DR. F5 MESSENGER RD. D7-E7 MUNN RD. B4-B7 MUSIC ST. A5-E5 MEADOWLARK LN. D2 MORNINGSTAR CT. D2 MUNNBERRY B4		<b>U</b>	
<b>F</b>	FAIRMOUNT RD. A2-C2 FORESTWOOD DR. F5	<b>N</b> OAK DR. D3 OVERLOOK DR. E4 OVERLOOK DR. E5 OWENS RD. E4 OAK TREE TRAIL D2		<b>V</b> VALLEY RD. F7 VALLEYVIEW DR. F6 VIEW DR. D3 VICTORY LN. -PVT. DR. E1	
<b>G</b>	GRACE ST. A6 GRANDVIEW DR. F5 GUINEVERE DRIVE D2			<b>W</b> WESTFIELD DR. D4 WOODBURY DR. D4 WOODLAWN DR. D3 WHITEWOOD DR. D2 WESTWOOD DR. A4 WINFIELD PARK DR. A4 WALNUT TRACE D1	
<b>H</b>	HIGHVIEW AVE. E4	<b>O</b> OAK DR. D3 OVERLOOK DR. E4 OVERLOOK DR. E5 OWENS RD. E4 OAK TREE TRAIL D2		<b>X Y</b>	
<b>I</b>				<b>Z</b> ZENITH DR. D4	
<b>J</b>					
<b>K</b>					
<b>L</b>					
<b>M</b>					
<b>N</b>					
<b>O</b>					
<b>P</b>					

**NEWBURY TOWNSHIP**

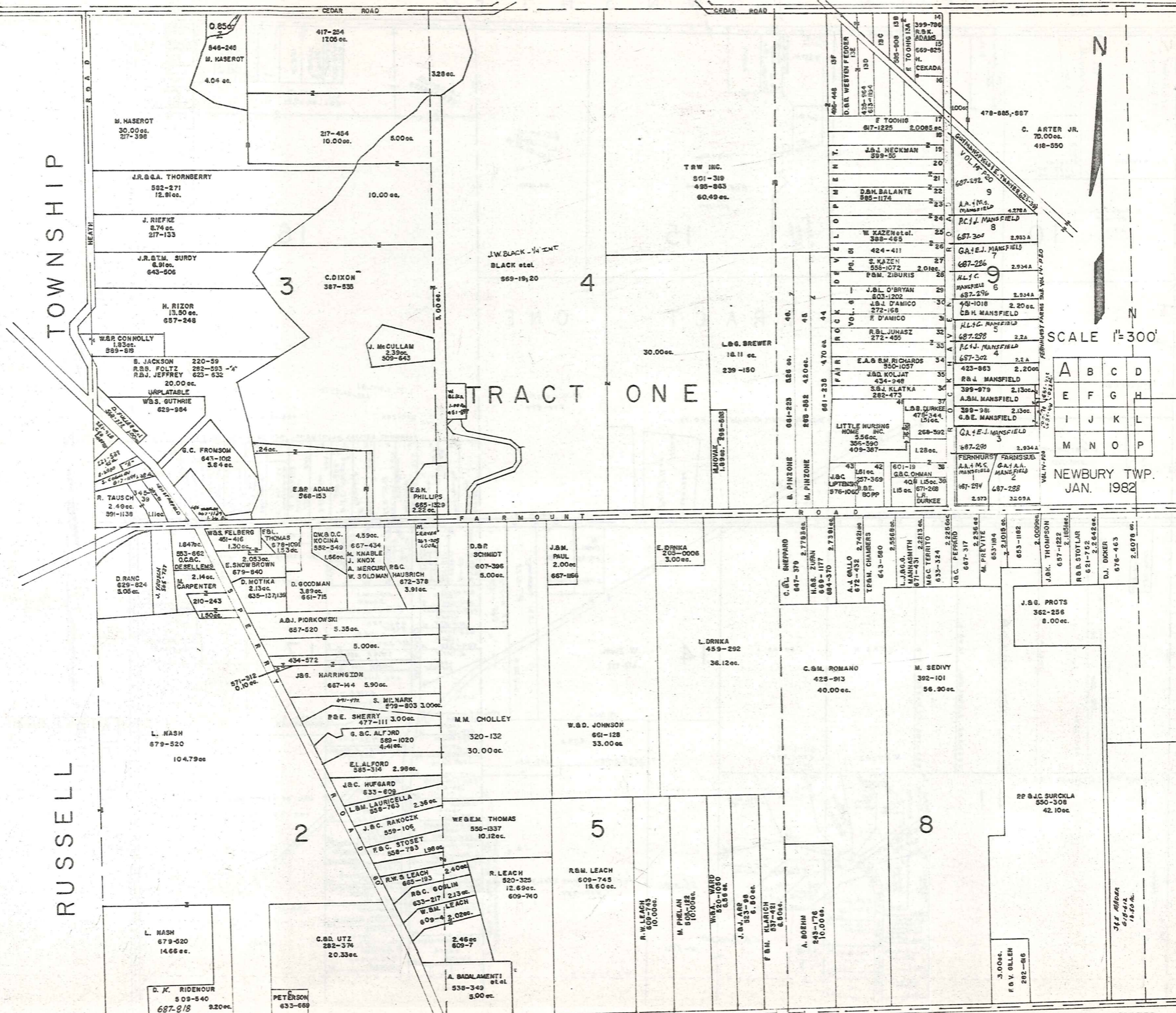
SCALE: 1" = 2,000'

ROBERT E. PHILLIPS,  
GAUGA COUNTY ENGINEER

--- UNPAVED ROAD  
--- PAVED ROAD  
--- TOWNSHIP LINE  
--- CORPORATION LINE

TOWNSHIP

RUSSELL



# TRACT ONE

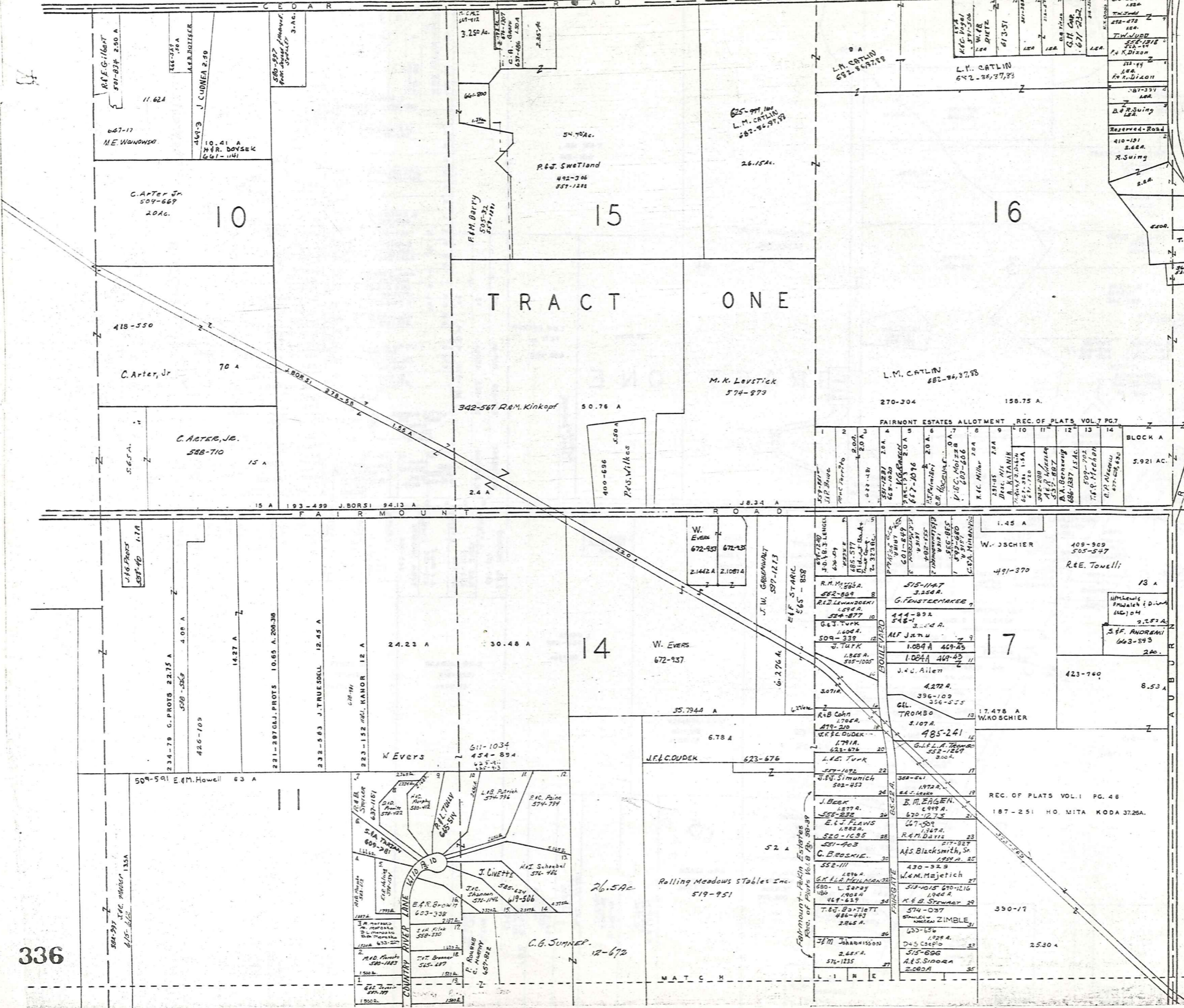
SCALE 1"=300'

A	B	C	D
E	F	G	H
I	J	K	L
M	N	O	P

NEWBURY TWP.  
JAN. 1982

MUNSON TOWNSHIP

Auburn-Cedar Estates, Vol. 7, P. 22



TRACT ONE

FAIRMOUNT ALLOTMENT REC. OF PLATS VOL. 7 PG. 7

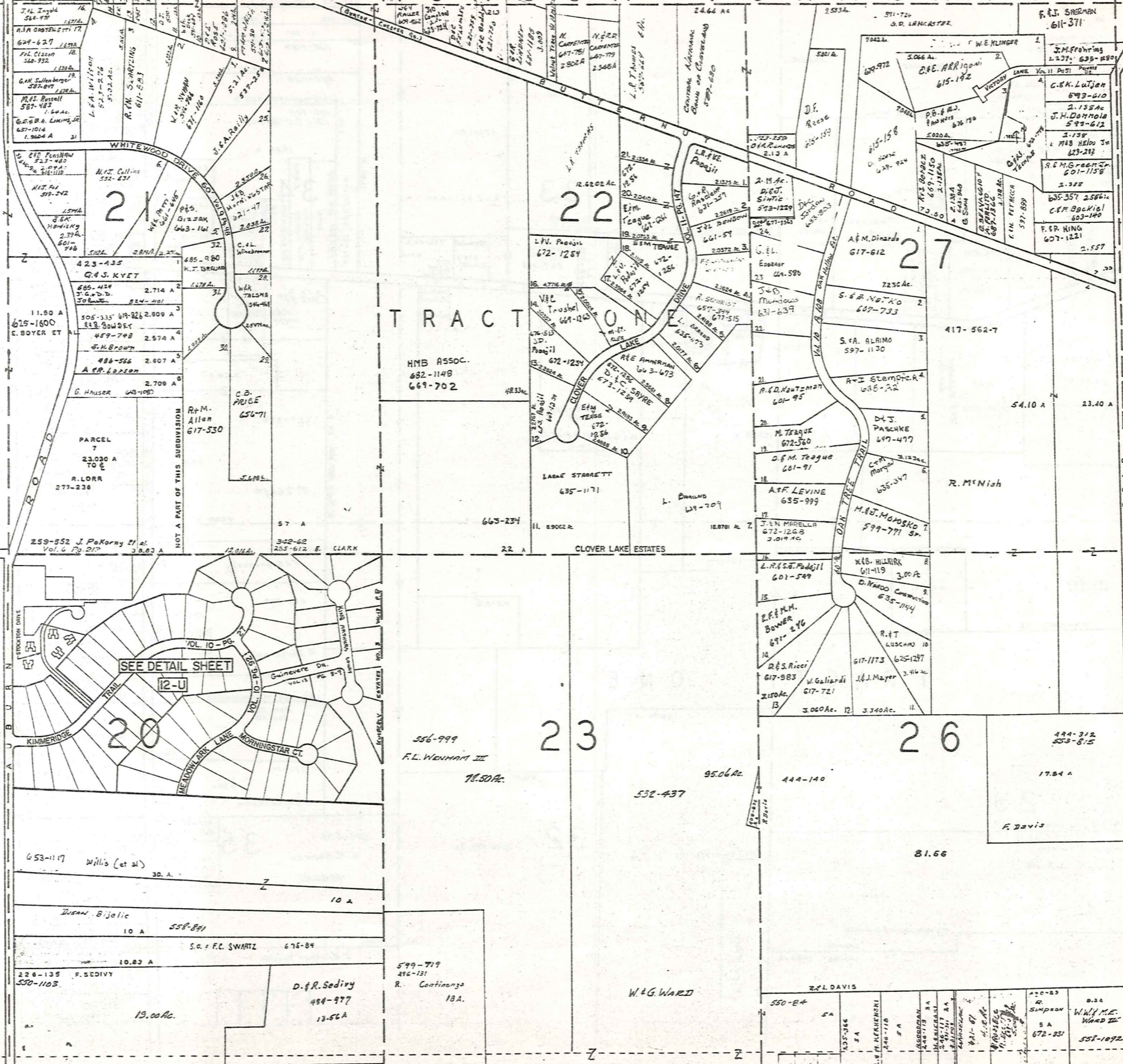
BLOCK A

SCALE 1"=300'

A	B	C	D
E	F	G	H
I	J	K	L
M	N	O	P

NEWBURY TWP JAN. 1 1982

# MUNSON TOWNSHIP



21

22

TRACT 20

27

23

26

SEE DETAIL SHEET  
12-U

SCALE 1" = 300'

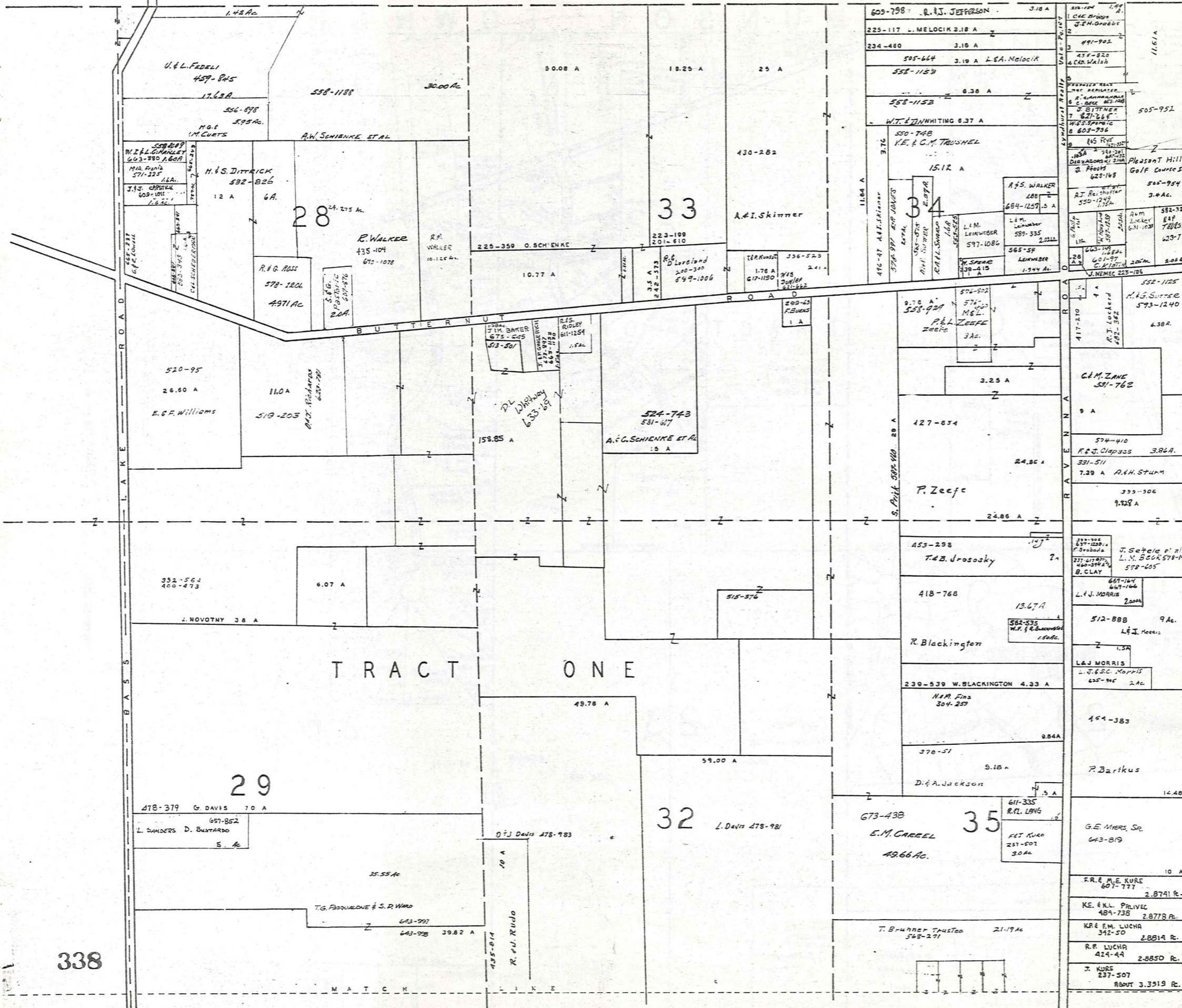
A	B	C	D
E	F	G	H
I	J	K	L
M	N	O	P

NEWBURY TWP  
JAN. 1 1982

337

MUNSON TOWNSHIP

CLARIDON TWP.



CLARIDON TWP.

BURTON TWP.

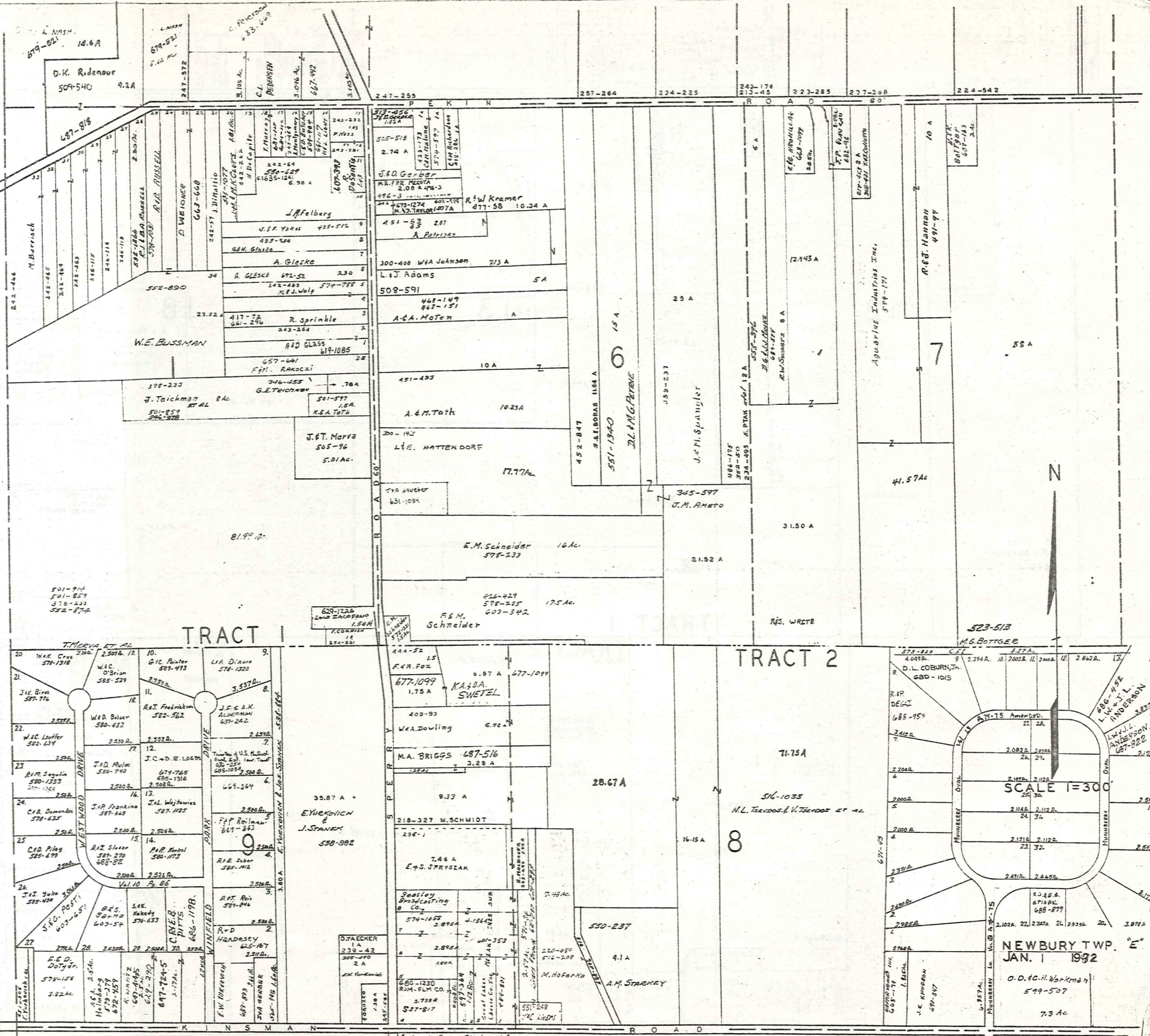
SCALE 1"=300'

A	B	C	D
E	F	G	H
I	J	K	L
M	N	O	P

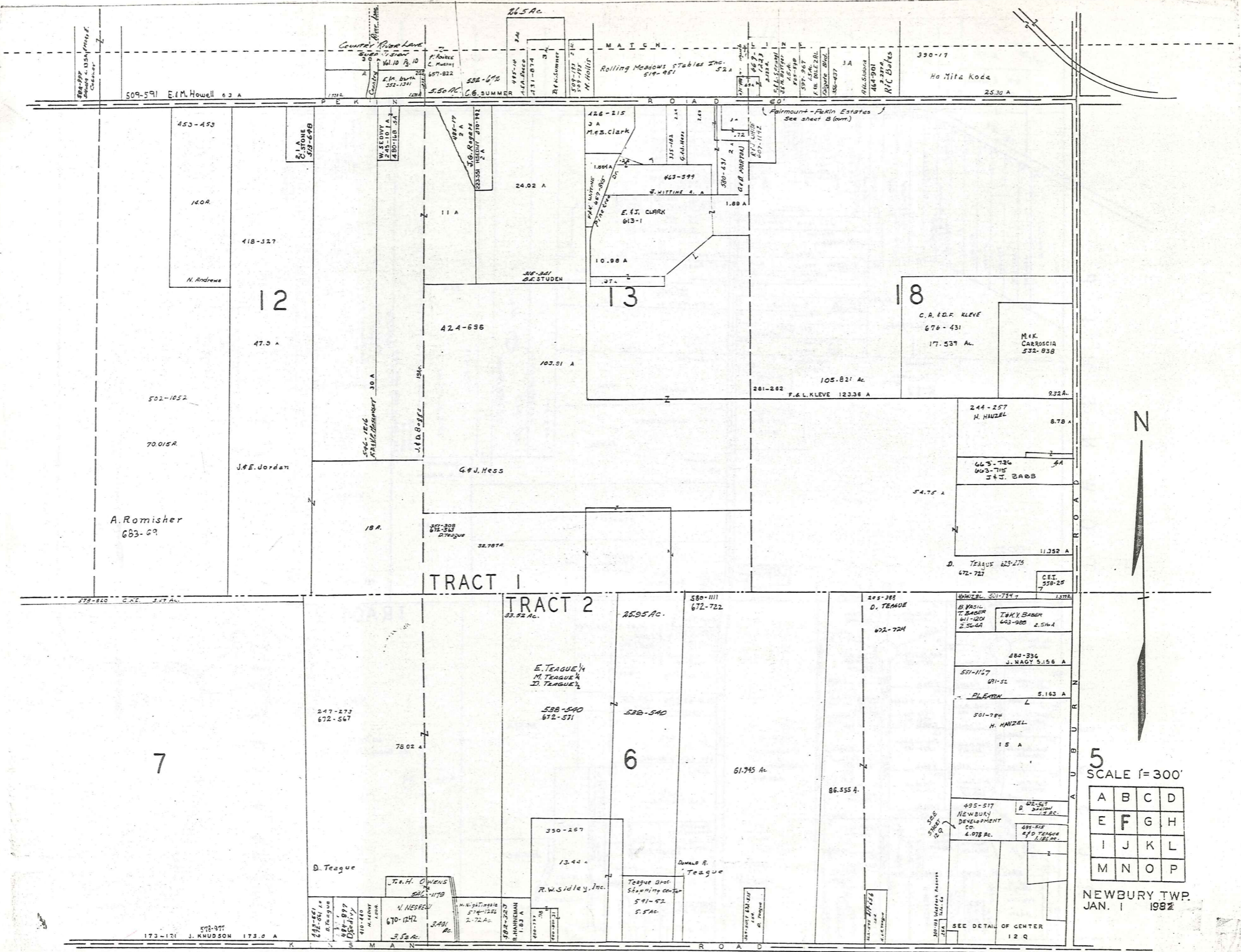
NEWBURY TWP.  
JAN. 1 1982

338

R U S S E L L T O W N S H I P



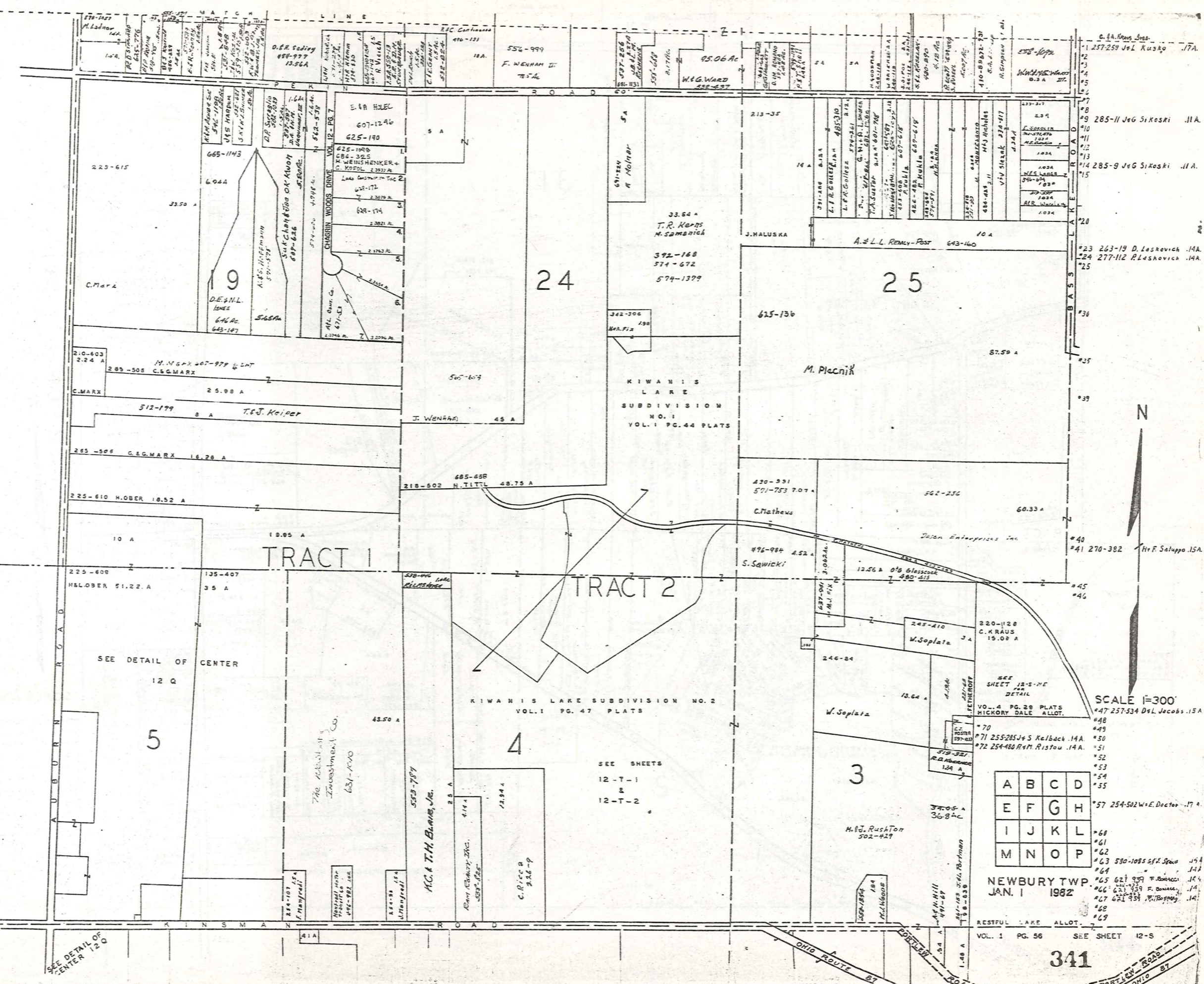
NEWBURY TWP. "E"  
JAN. 1 1932  
O. D. C. H. B. Kramer  
599-507  
7.3 Ac



5  
SCALE 1" = 300'

A	B	C	D
E	F	G	H
I	J	K	L
M	N	O	P

NEWBURY TWP.  
JAN. 1 1982



- #1 257-259 J & L KUSHO .17A
- #2
- #3
- #4
- #5
- #6
- #7
- #8
- #9 285-11 J & G SIKOSKI .11A
- #10
- #11
- #12
- #13
- #14 285-9 J & G SIKOSKI .11A
- #15
- #16
- #17
- #18
- #19
- #20
- #21
- #22
- #23 263-19 D. LESKOVICH .14A
- #24 277-112 PLESKOVICH .14A
- #25
- #26
- #27
- #28
- #29
- #30
- #31
- #32
- #33
- #34
- #35
- #36
- #37
- #38
- #39
- #40
- #41 270-382 Hr. F. SATUPPO .15A
- #42
- #43
- #44
- #45
- #46
- #47 257-534 D & L JACOBS .15A
- #48
- #49
- #50
- #51
- #52
- #53
- #54
- #55
- #56
- #57 254-502 W & E DOCTOR .17A
- #58
- #59
- #60
- #61
- #62
- #63 530-1085 G & F SPAID .15A
- #64
- #65 621-959 F. BONACCI .14A
- #66 621-959 F. BONACCI .14A
- #67 621-959 F. BONACCI .14A
- #68
- #69

A	B	C	D
E	F	G	H
I	J	K	L
M	N	O	P

NEWBURY TWP.  
JAN. 1 1982

RESTFUL LAKE ALLOT.  
VOL. 1 PG. 56 SEE SHEET 12-S

SEE DETAIL OF CENTER 12 Q

SEE DETAIL OF CENTER 12 Q

SEE SHEETS  
12-T-1  
&  
12-T-2

SCALE 1"=300'

SEE SHEET 12-S-HE  
FOR  
DETAIL

VO. 4 PG. 28 PLATS  
HICKORY DALE ALLOT.

\*70  
\*71 255-285 J & S KILBACK .14A  
\*72 254-480 R & M RISTOU .14A

\*63 530-1085 G & F SPAID .15A  
\*64  
\*65 621-959 F. BONACCI .14A  
\*66 621-959 F. BONACCI .14A  
\*67 621-959 F. BONACCI .14A  
\*68  
\*69

#60  
#61  
#62

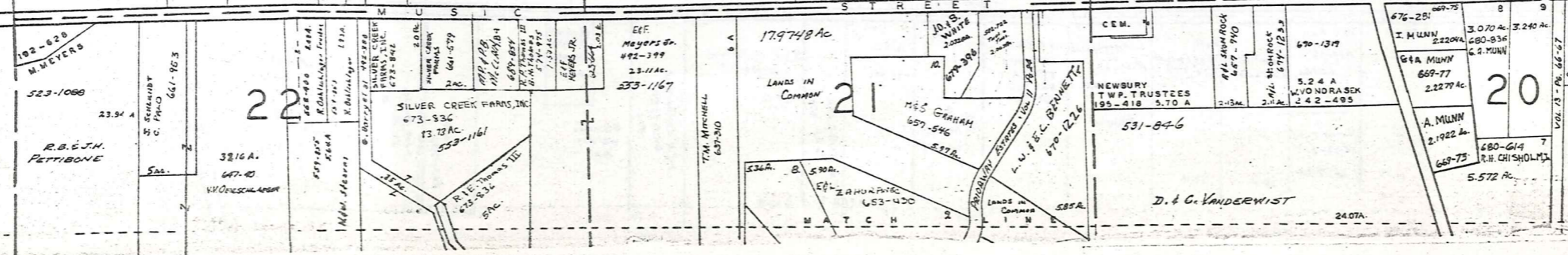
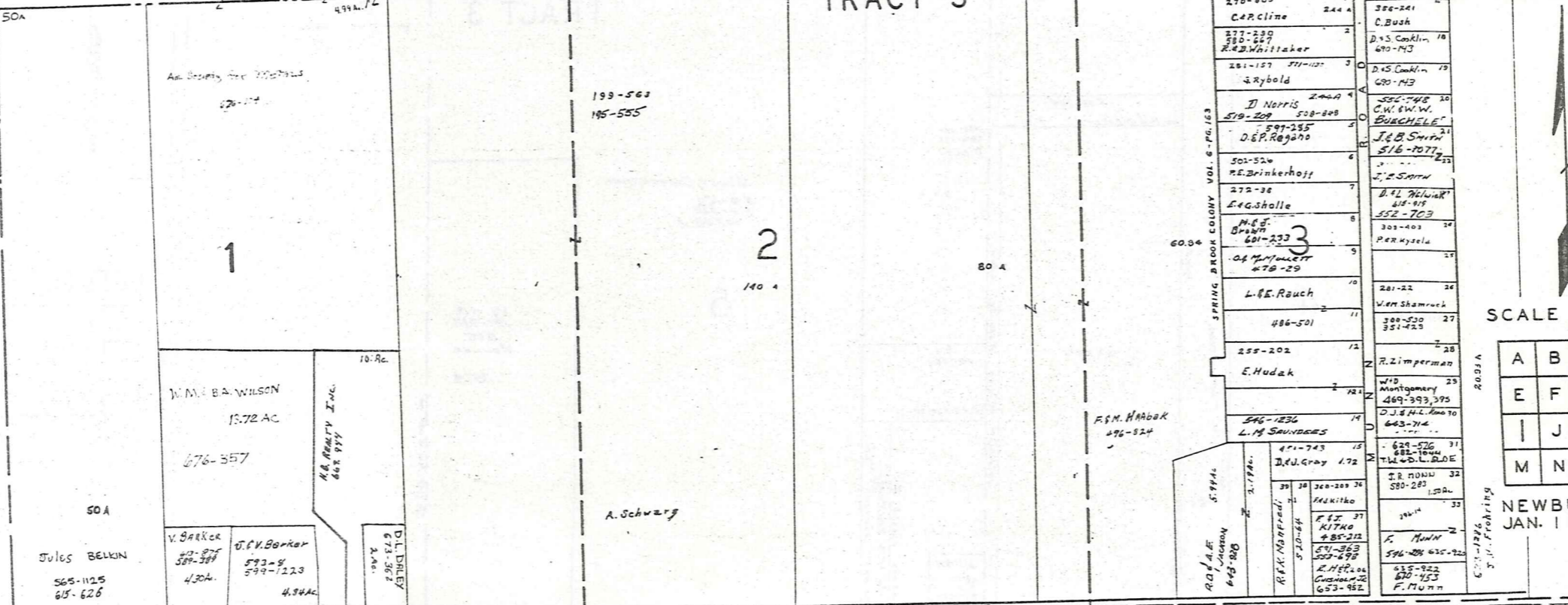
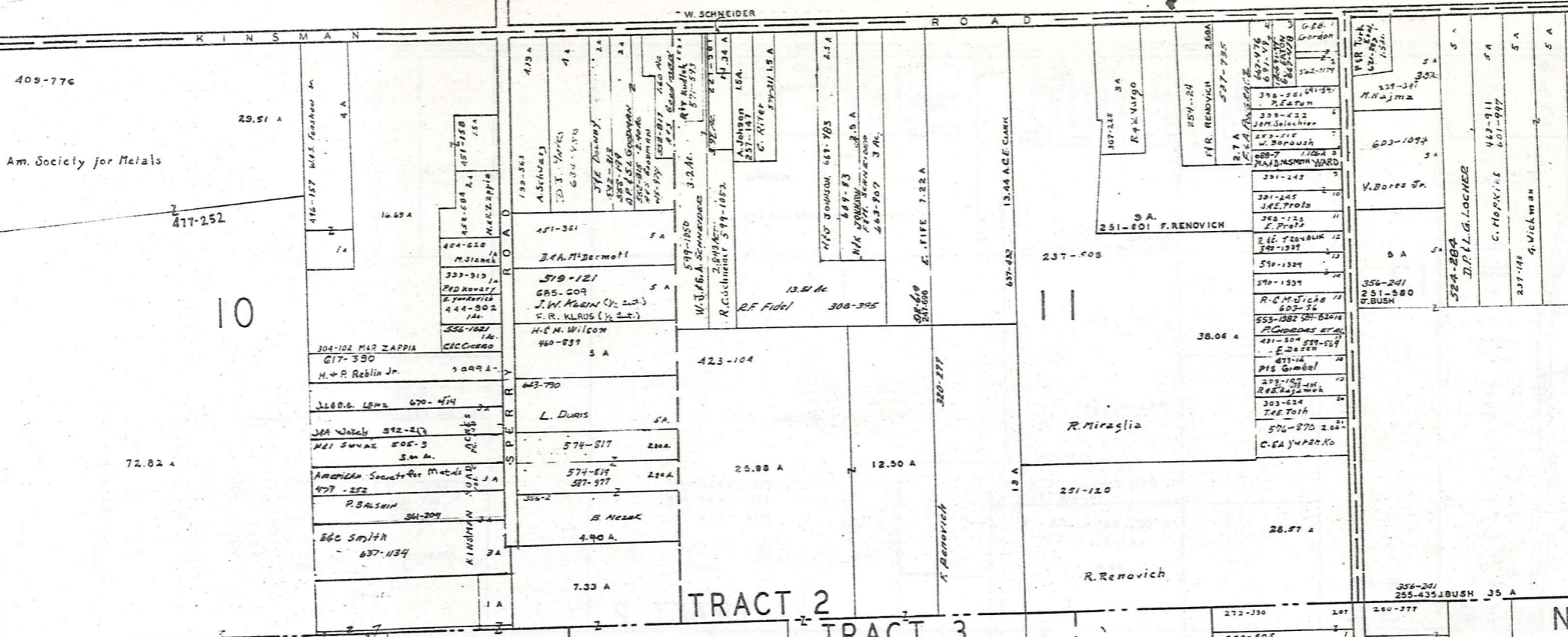
#63 530-1085 G & F SPAID .15A  
#64  
#65 621-959 F. BONACCI .14A  
#66 621-959 F. BONACCI .14A  
#67 621-959 F. BONACCI .14A  
#68  
#69

#60  
#61  
#62

#63 530-1085 G & F SPAID .15A  
#64  
#65 621-959 F. BONACCI .14A  
#66 621-959 F. BONACCI .14A  
#67 621-959 F. BONACCI .14A  
#68  
#69



R U S S E L L T O W N S H I P



12

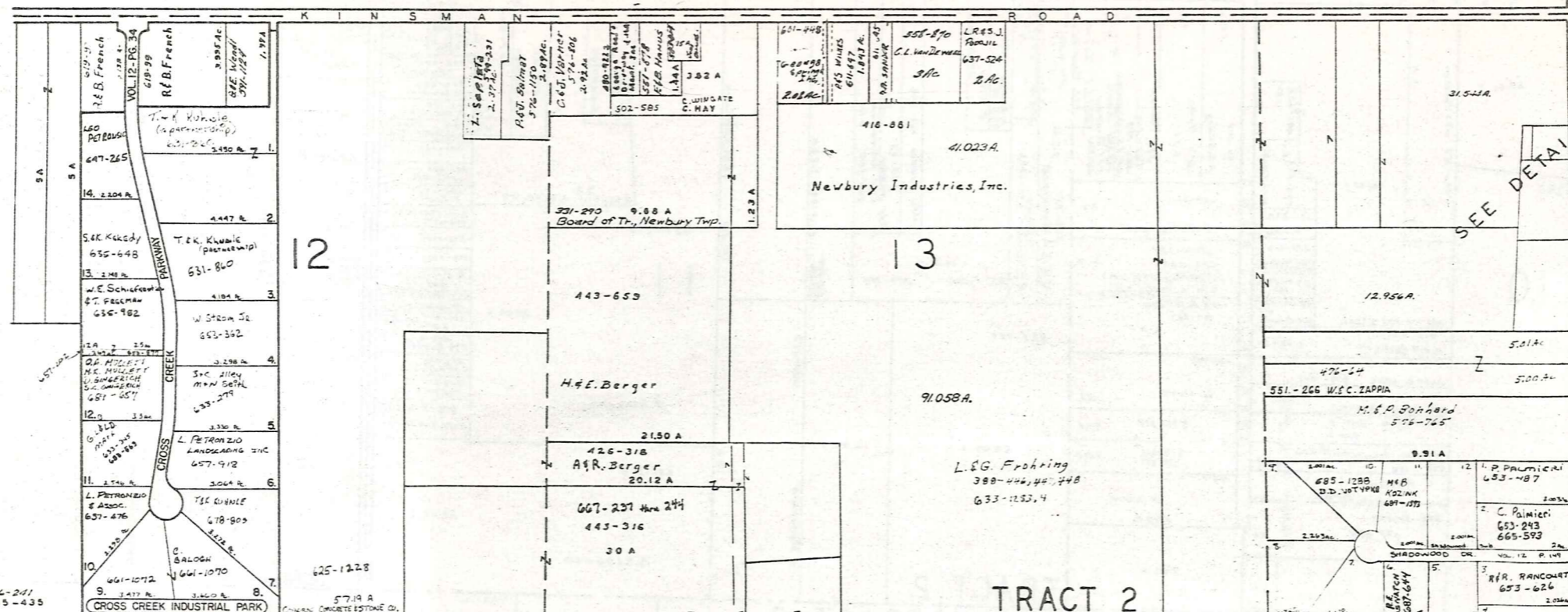
TRACT 2 TRACT 3



SCALE 1"=300'

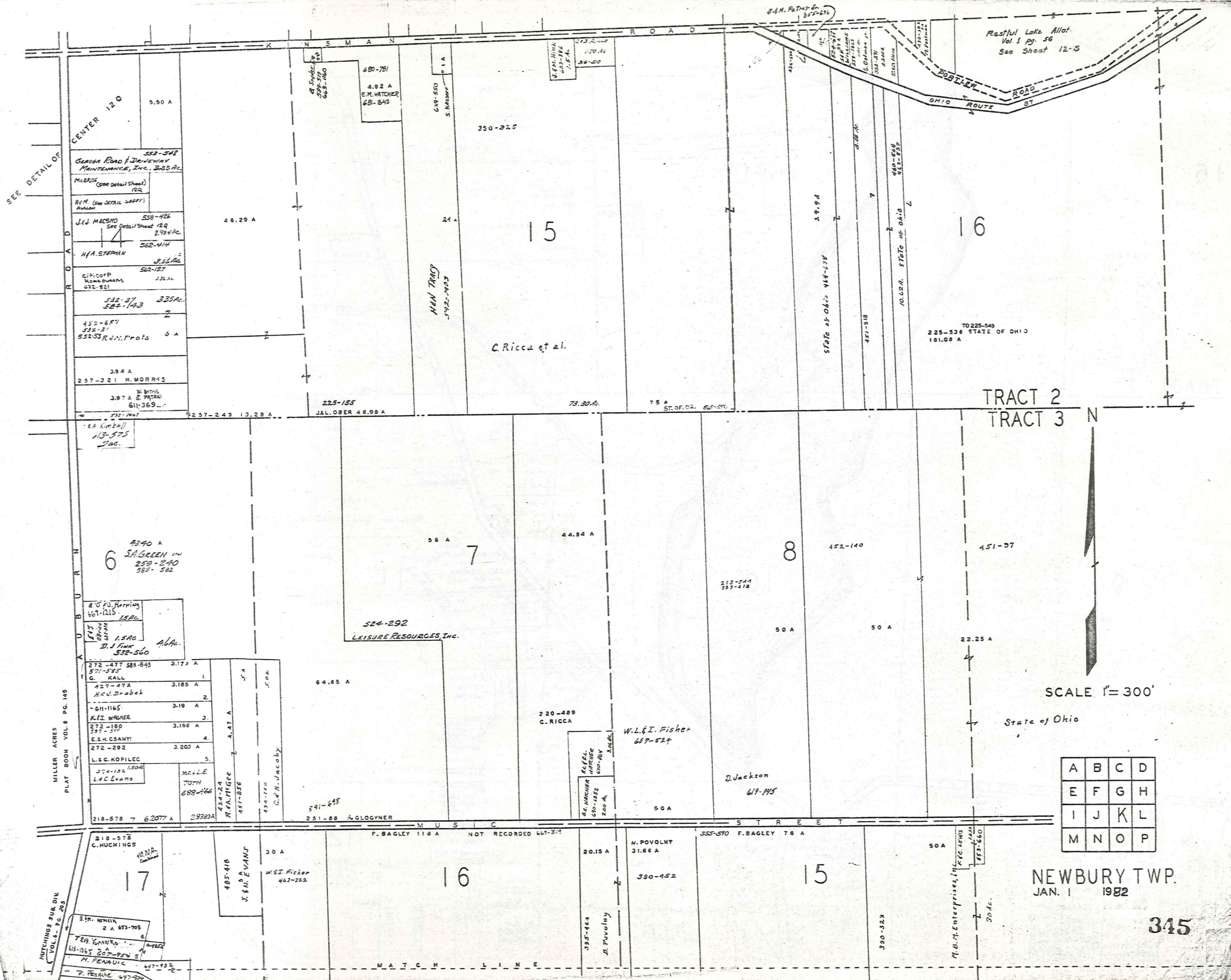
A	B	C	D
E	F	G	H
I	J	K	L
M	N	O	P

NEWBURY TWP. JAN. 1 1982



A	B	C	D
E	F	G	H
I	J	K	L
M	N	O	P

NEWBURY TWP.  
JAN. 1 1962



SEE DETAIL OF CENTER 120

CENTER 120

553-548  
 GEORGE ROAD & DRIVEWAY  
 MAINTENANCE, INC. 3.35 AC.  
 McBRIDE  
 (See Detail Sheet) 122  
 H.M. (See DETAIL SHEET)  
 Division  
 J.J. MECSMO 558-426  
 See Detail Sheet 129  
 2.95 AC.  
 H.A. STEPHAN 562-414  
 2.36 AC.  
 CIFICORP  
 Home Owners  
 572-821  
 532-37 335A.  
 532-143 2  
 452-657  
 532-37  
 532-33 R.N. PROTS 5 A  
 3.84 A  
 267-321 M. MORRIS  
 3.87 A  
 2 PLYM  
 611-369...  
 537-1007  
 257-249 13.28 A

6A Kimball  
 13-575  
 JAC.

6  
 4340 A  
 S.A. GREEN et al  
 259-240  
 585-582

2000  
 667-215  
 152C  
 151  
 150C  
 D.J. FINE  
 532-560  
 4.6 AC.

272-477 585-845 3.173 A  
 571-585  
 C. KALL 1  
 127-472 3.185 A  
 H.C. U. Drabek 2  
 611-1165 3.19 A  
 R.E. WAGNER 3  
 272-160 3.198 A  
 587-377  
 E.H. CSANYI 4  
 272-292 3.203 A  
 L.E.C. KOPILEC 5  
 374-156 1.500  
 L.H. Evans  
 MR. & L.E.  
 7074  
 688-166

218-578 6.2077 A 28333A  
 424-24  
 K.V. MCGEE 4.47 A  
 451-856  
 437-250  
 G.H. VINCIBY

218-578  
 C. HUCHINGS  
 4070A  
 17  
 485-418  
 J. & N. EVANS  
 30 A  
 W.E. Fisher  
 467-322  
 9.H. NEMEN  
 2 A 653-908  
 789 KANKS  
 4165  
 415-1065 607-954 5  
 M. PENNAVIC  
 447-932  
 P. PENNAVIC 447-934

MILLER ACRES  
 PLAT BOOK VOL. 6 PG. 148

HUTCHINGS SUB. DIV.  
 VOL. 6 PG. 203

TRACT 2  
 TRACT 3

SCALE 1" = 300'

State of Ohio

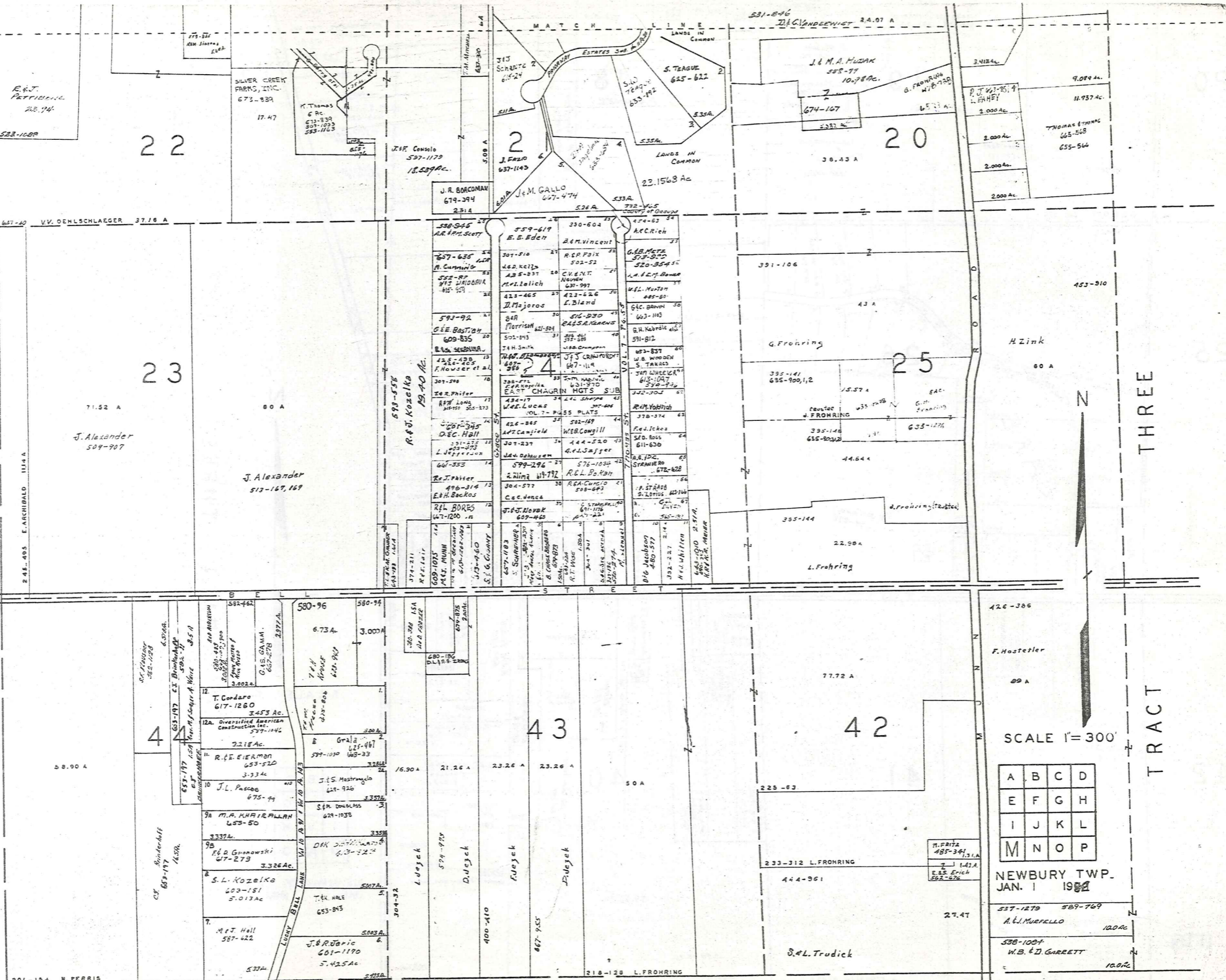
A	B	C	D
E	F	G	H
I	J	K	L
M	N	O	P

NEWBURY TWP.  
 JAN. 1 1982



R U S S E L L T O W N S H I P

T R A C T T H R E E



A	B	C	D
E	F	G	H
I	J	K	L
M	N	O	P

NEWBURY TWP. JAN. 1 1982

537-1279 589-769  
A. J. MURFELLO 100 AC

538-1084  
W. B. D. GARRETT 100 AC

SCALE 1" = 300'

20

19

18

17

25

26

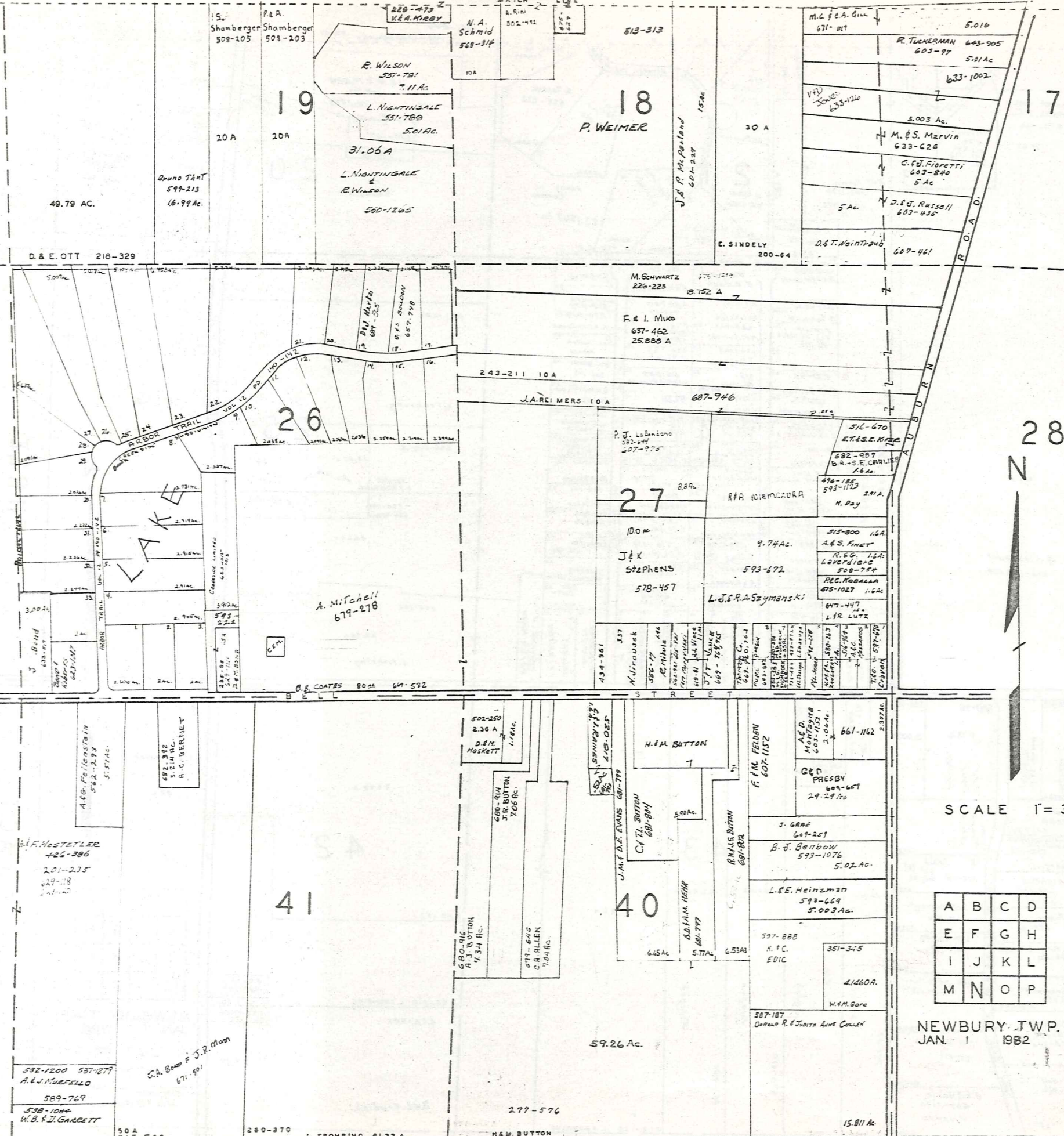
28

42

41

40

348



TRACT THREE

SCALE 1" = 300'

A	B	C	D
E	F	G	H
I	J	K	L
M	N	O	P

NEWBURY TWP.  
JAN. 1 1982

201-238

50 A  
217 567

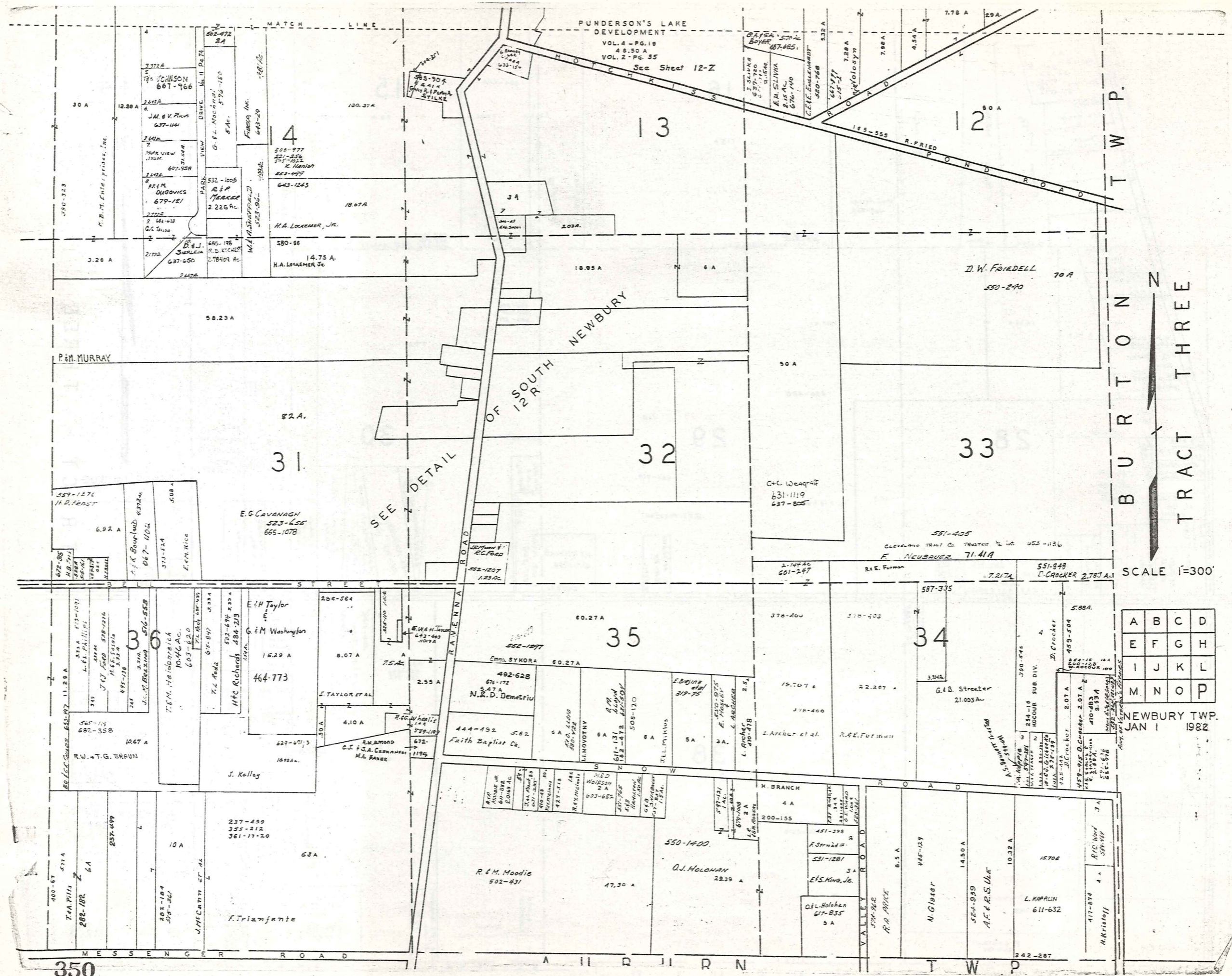
280-370

L. FROHRING 61.33 A

M. & M. BUTTON

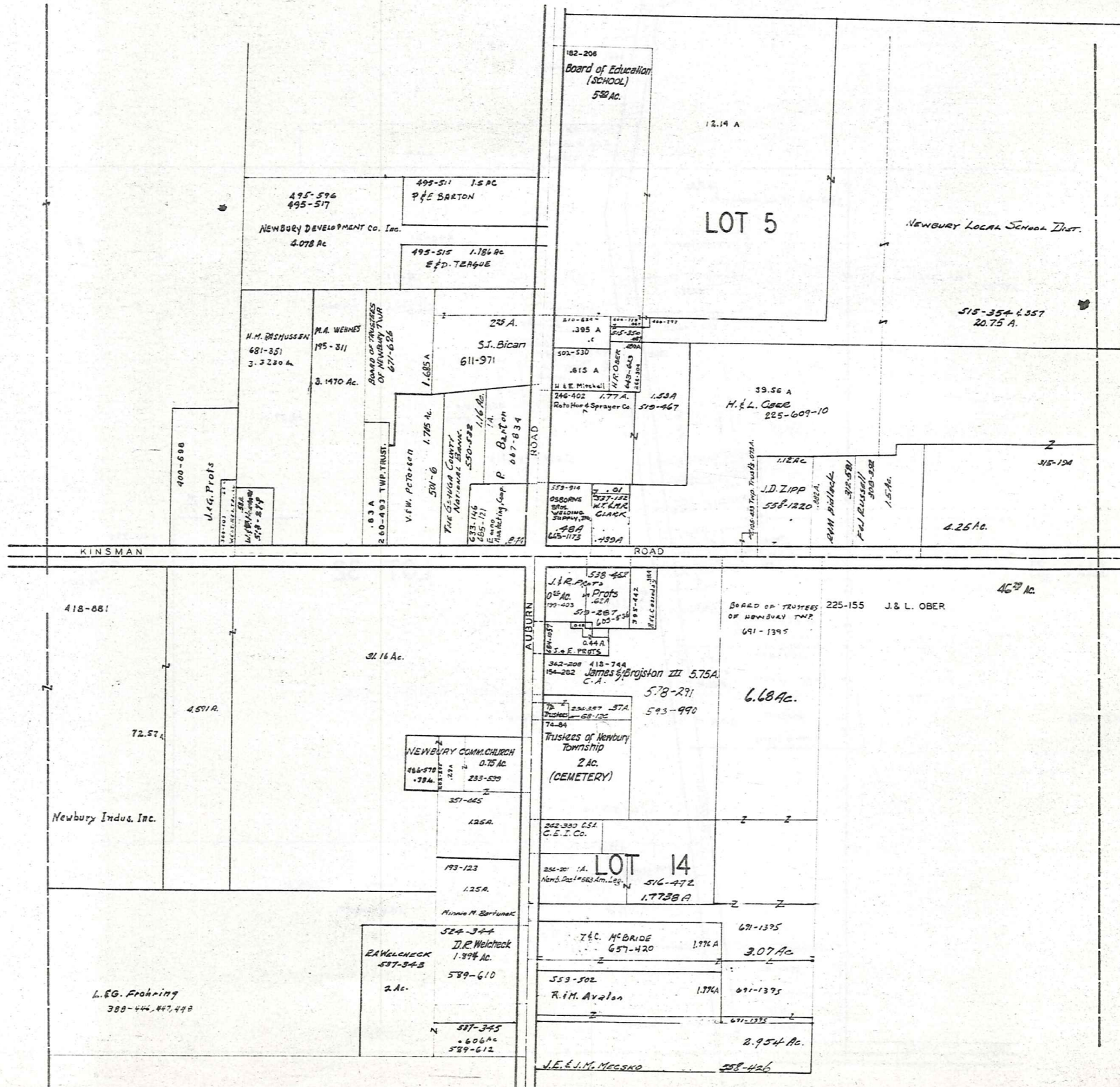
15.81 A





A	B	C	D
E	F	G	H
I	J	K	L
M	N	O	P

# NEWBURY T.P. CENTER



SCALE 1IN.=2.5CH.=165FT.

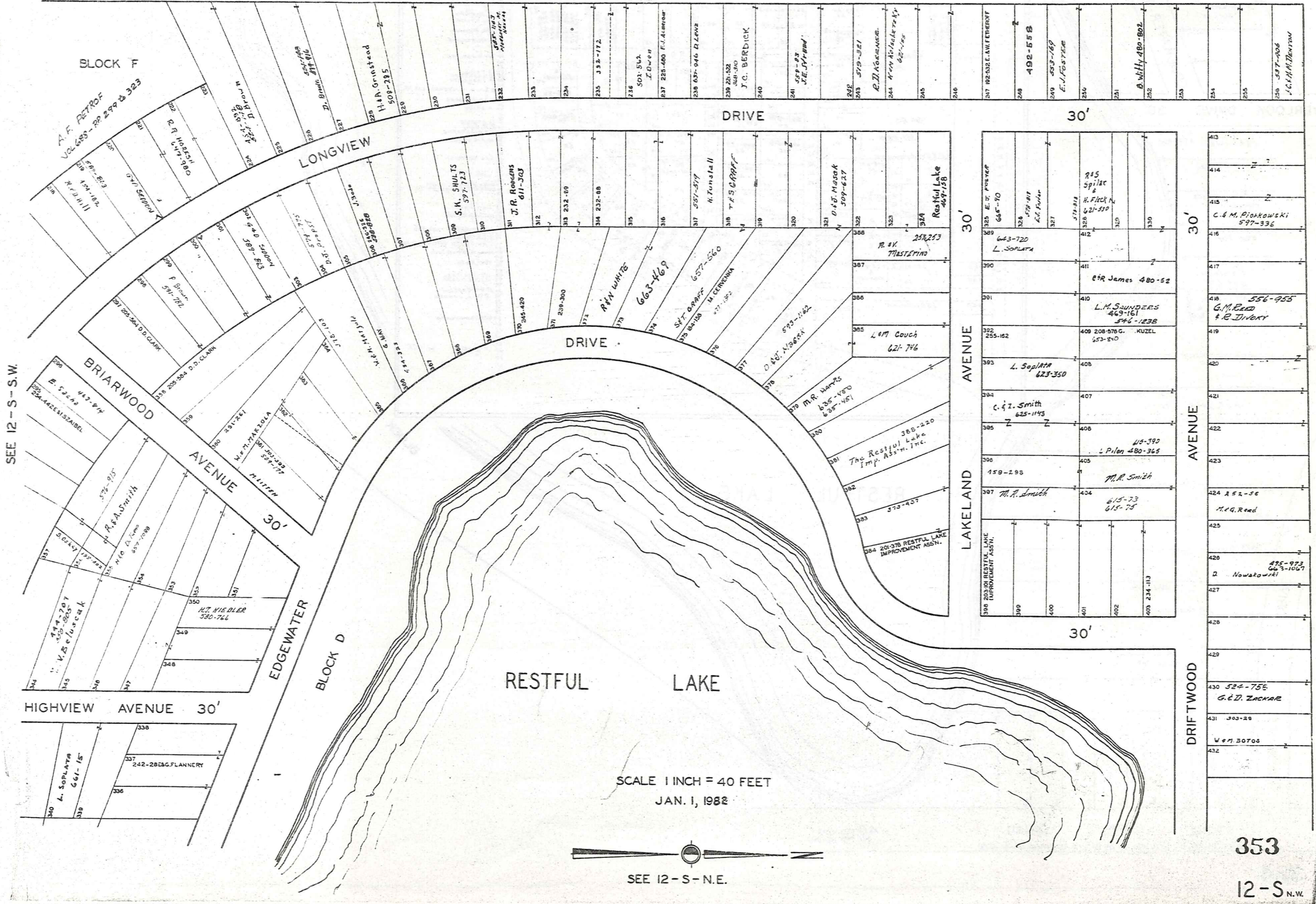
JAN. 1, 1982

12-Q  
351



THE RELIANCE INVESTMENT CO.'S  
RESTFUL LAKE ALLOTMENT

BEING PART OF ORIGINAL LOTS NOS. 3 & 16 OF TRACT 2 NEWBURY TOWNSHIP  
VOL. 1 PAGES 56 & 57 REC. OF PLATS



SCALE 1 INCH = 40 FEET  
JAN. 1, 1982



SEE 12-S-N.E.

353

12-S N.W.

THE RELIANCE INVESTMENT CO'S  
RESTFUL LAKE ALLOTMENT

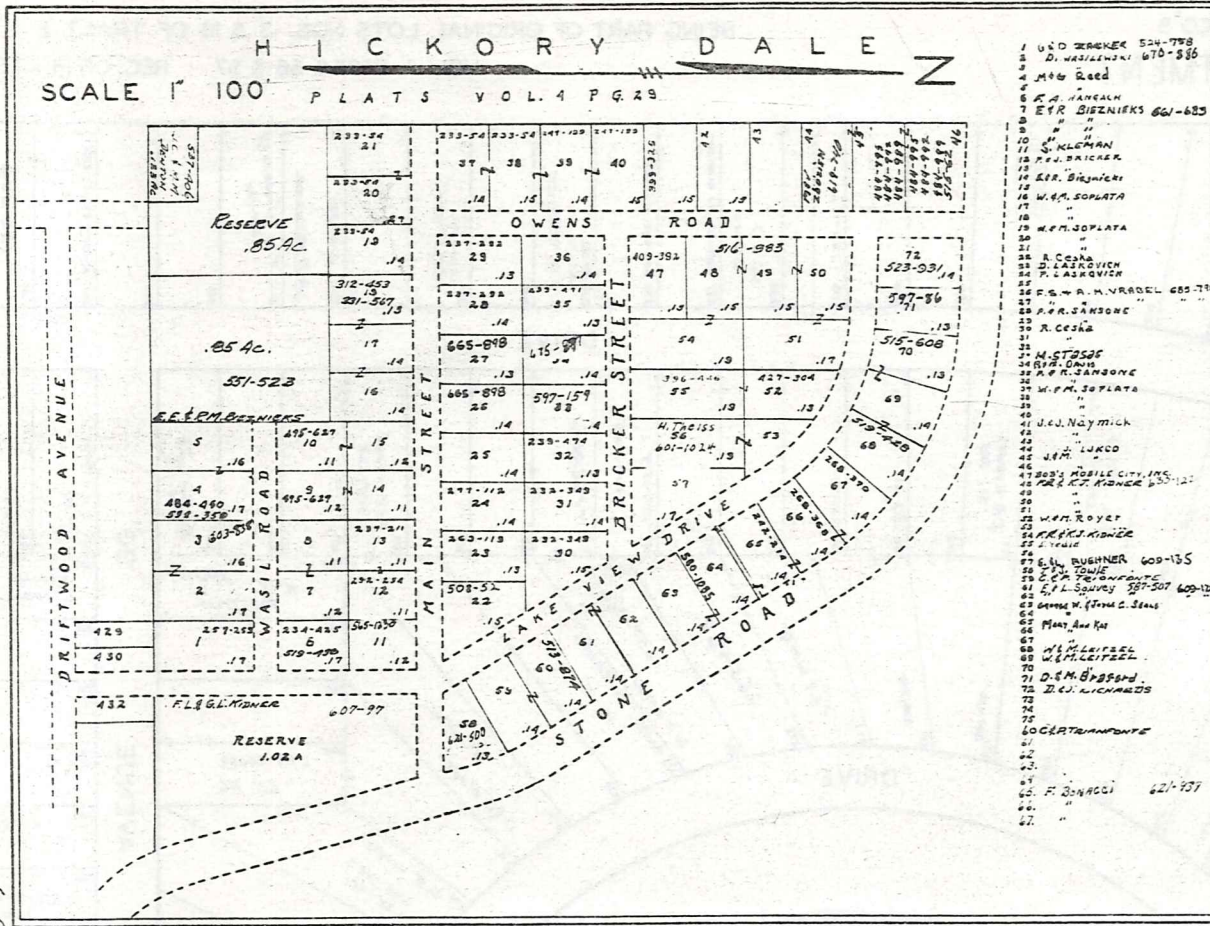
BEING PART OF ORIGINAL LOTS NOS. 3 & 16 OF TRACT 2 NEWBURY TOWNSHIP  
SEE 12 - S NW VOL. 1 PAGES 56 & 57 REC. OF PLATS

HICKORY DALE

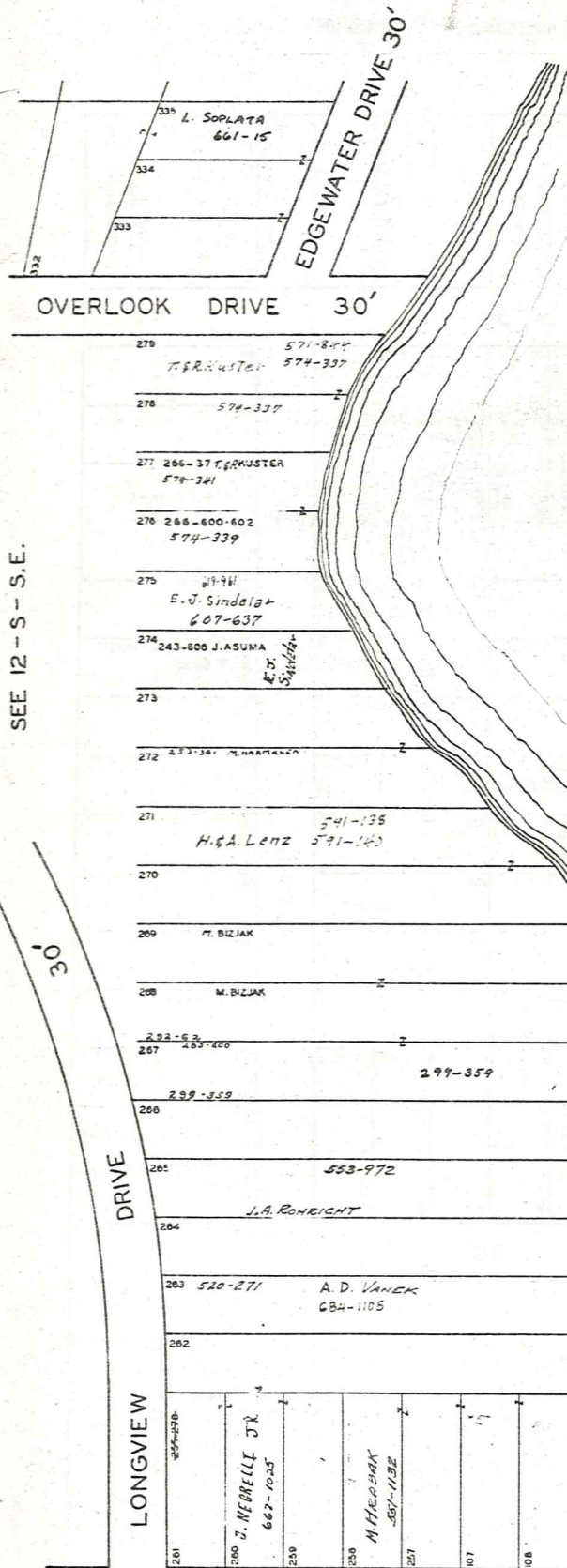
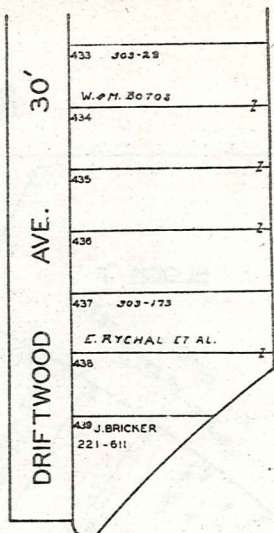
SCALE 1" = 100'

PLATS VOL. 4 P. 29

N



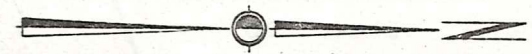
- 1 U.D. ZIEGLER 524-798
- 2 D. HAZLEWOOD 670-586
- 3 M. & B. Reed
- 4 E.A. JANEAL
- 5 E.V.R. BIZNIEKS 661-685
- 6 " "
- 7 " "
- 8 " "
- 9 " "
- 10 " "
- 11 S. KLEMAN
- 12 P. TRICKER
- 13 E.R. BIRNICKI
- 14 W.M. SOPALATA
- 15 " "
- 16 M.F.M. SOPALATA
- 17 " "
- 18 " "
- 19 " "
- 20 " "
- 21 " "
- 22 R. COOK
- 23 D. LASKOVICH
- 24 P. LASKOVICH
- 25 E. & W. A. M. VRADEL 685-711
- 26 P.R. JANSONE
- 27 R. CESKA
- 28 " "
- 29 M. STOSOF
- 30 M.P.R. JANSONE
- 31 M.P.M. SOPALATA
- 32 " "
- 33 J. & J. NAYMICH
- 34 " "
- 35 J.M. LUKCO
- 36 " "
- 37 S.B.'S MOBILE CITY, ILL.
- 38 R. & K. ST. KANCK 655-121
- 39 " "
- 40 " "
- 41 W. & R. ROYER
- 42 M. & K. KOWIEC
- 43 " "
- 44 E.L. BUSHNER 600-135
- 45 E. & J. TOWNE
- 46 E. & L. SQUIRY 587-507 609-1123
- 47 " "
- 48 " "
- 49 " "
- 50 " "
- 51 " "
- 52 " "
- 53 " "
- 54 " "
- 55 " "
- 56 " "
- 57 " "
- 58 " "
- 59 " "
- 60 " "
- 61 " "
- 62 " "
- 63 " "
- 64 " "
- 65 " "
- 66 " "
- 67 " "
- 68 " "
- 69 " "
- 70 " "
- 71 " "
- 72 " "
- 73 " "
- 74 " "
- 75 " "
- 76 " "
- 77 " "
- 78 " "
- 79 " "
- 80 " "
- 81 " "
- 82 " "
- 83 " "
- 84 " "
- 85 " "
- 86 " "
- 87 " "
- 88 " "
- 89 " "
- 90 " "
- 91 " "
- 92 " "
- 93 " "
- 94 " "
- 95 " "
- 96 " "
- 97 " "
- 98 " "
- 99 " "
- 100 " "



RESTFUL LAKE

BLOCK C

SCALE 1 INCH = 40 FEET.



JAN. 1, 1982

STONE ROAD (FORD ROAD) PER PLAT 40' PER PLAT 60' PER RECORD  
LOTS 107 TO 109 AND LOTS 257 TO 281 EXTEND TO MARGIN OF 40' ROAD

THE RELIANCE INVESTMENT CO'S  
RESTFUL LAKE ALLOTMENT

BEING PART OF ORIGINAL LOTS NOS. 3 & 16 OF TRACT 2 NEWBURY TOWNSHIP  
VOL. 1 PAGES 56 & 57 REC. OF PLATS

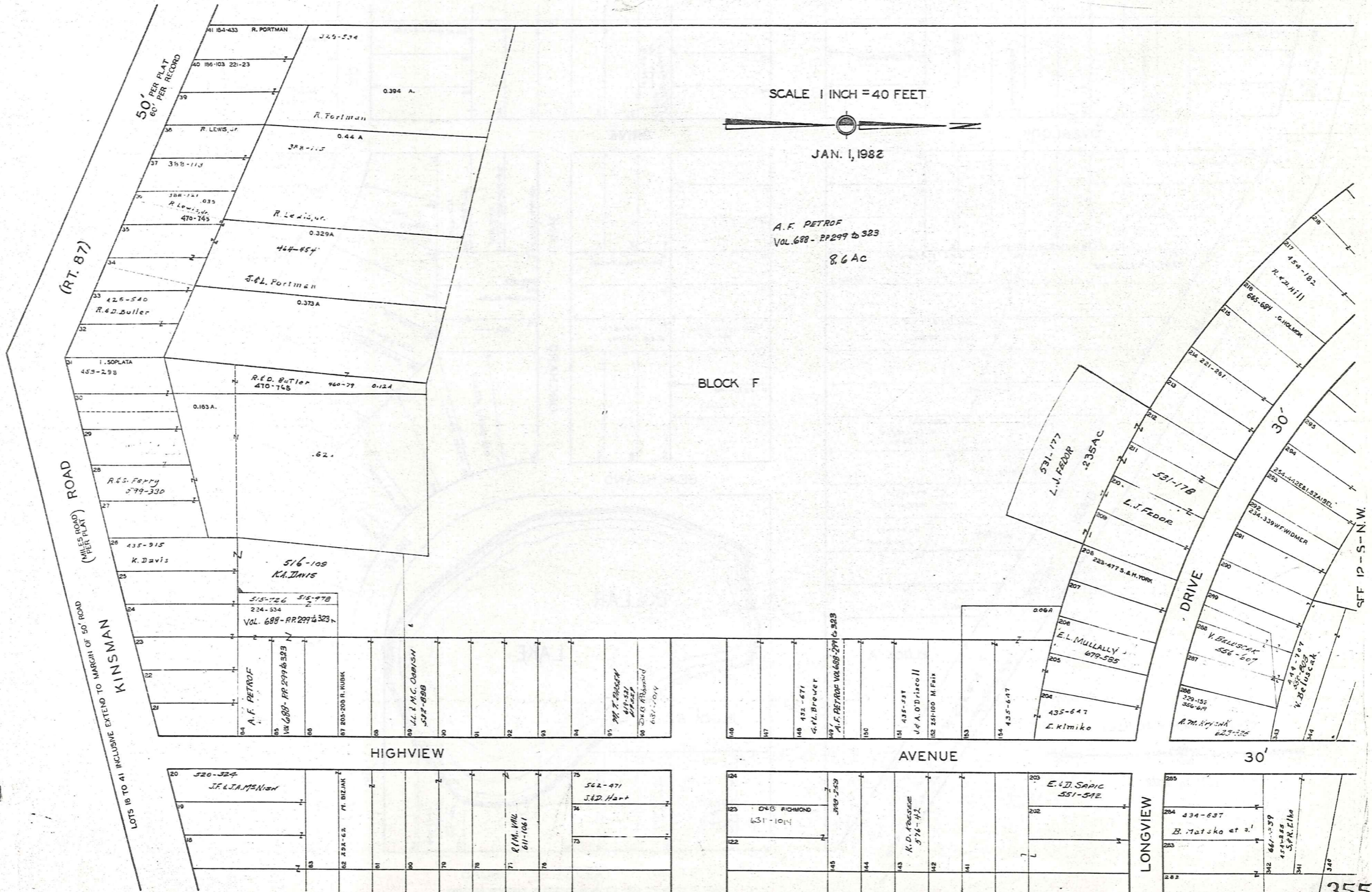
SCALE 1 INCH = 40 FEET



JAN. 1, 1982

A.F. PETROF  
VOL. 688 - PP 299 & 323  
8.6 AC

BLOCK F



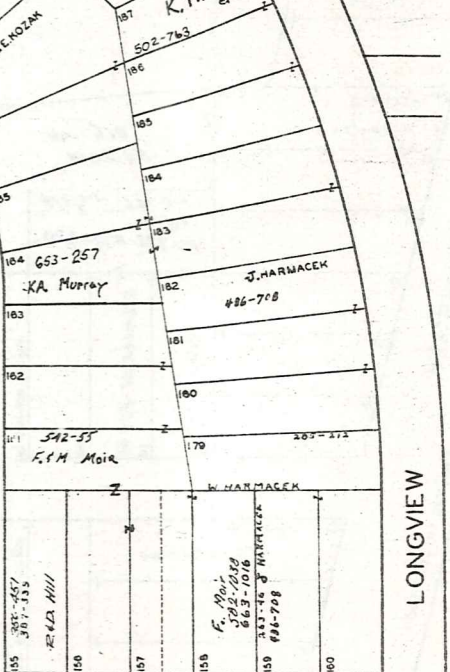
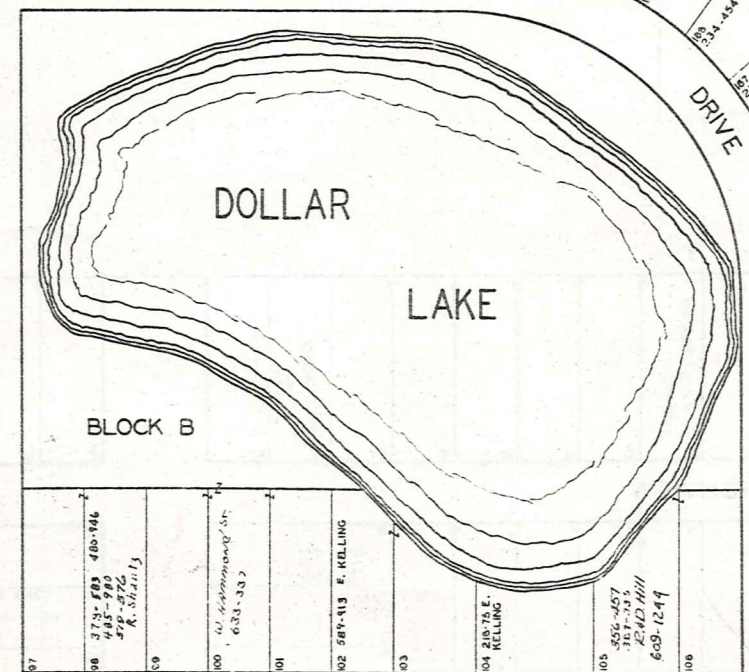
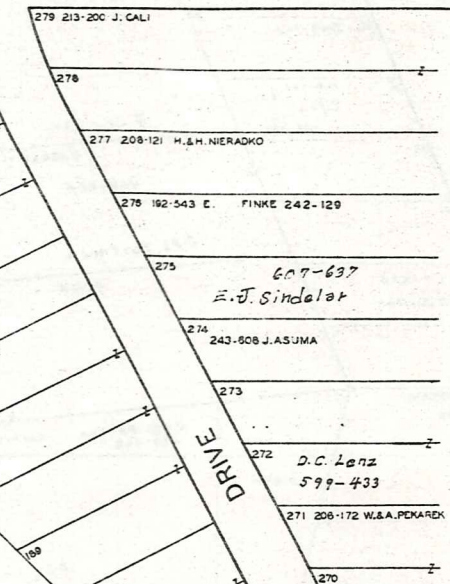
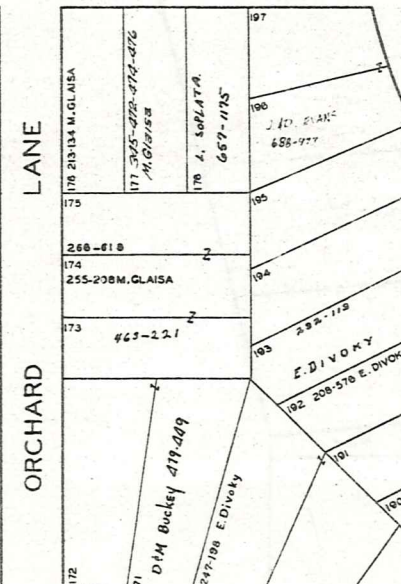
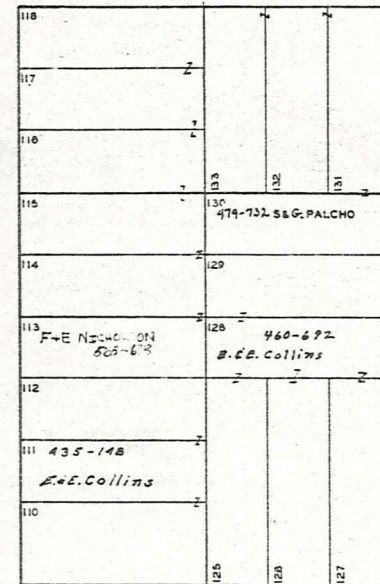
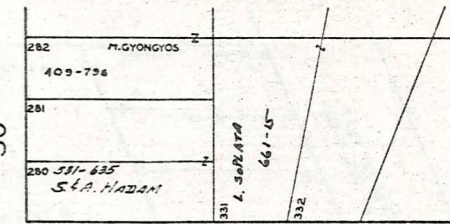
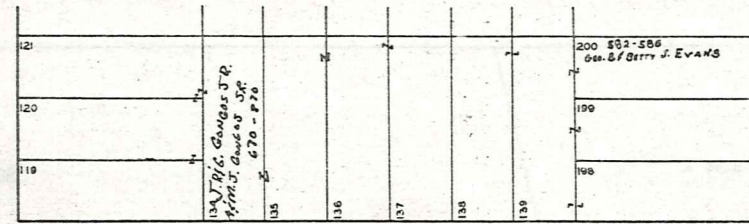
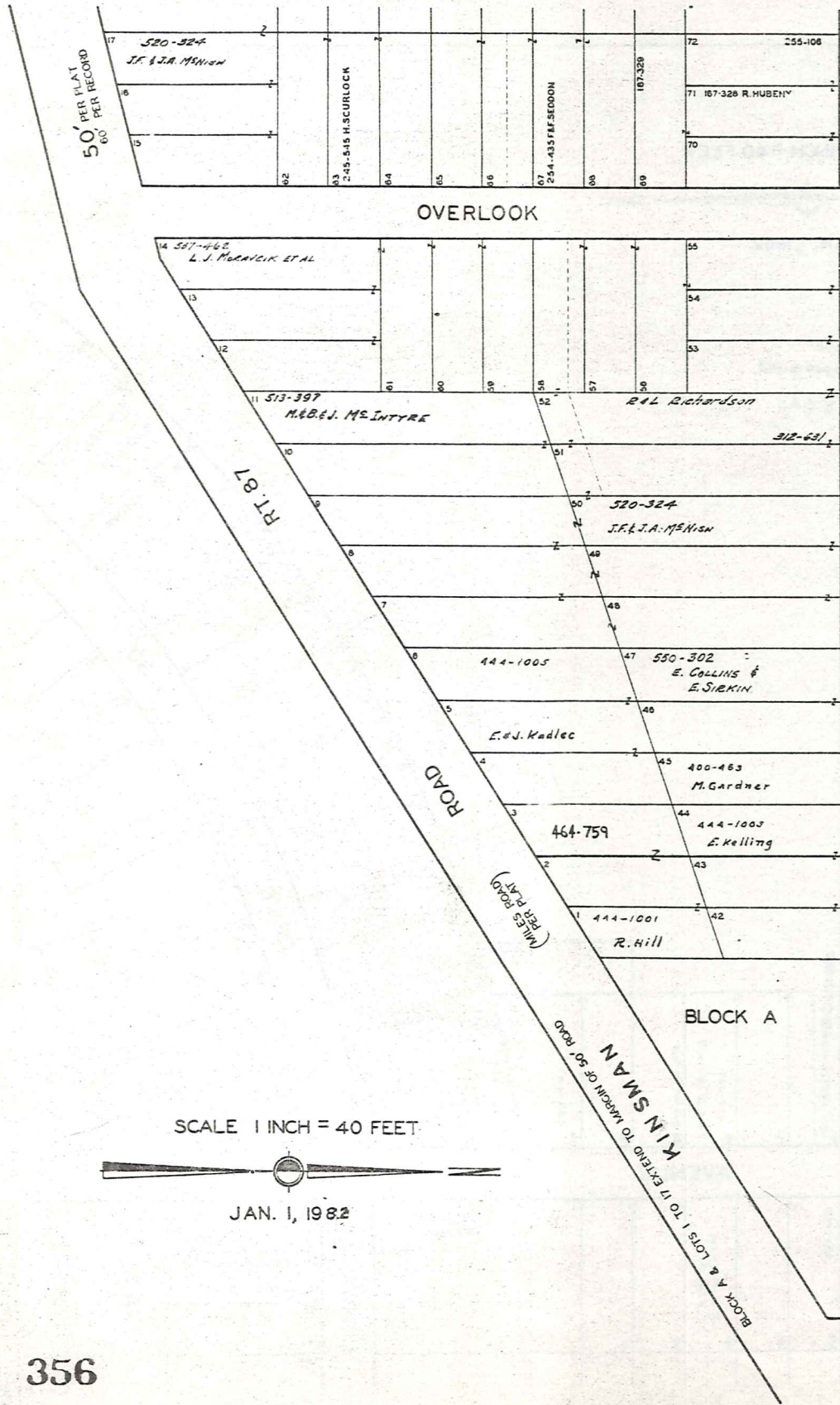
SEE 12-S-S.E.

355  
12-S-S.W.

THE RELIANCE INVESTMENT CO'S  
RESTFUL LAKE ALLOTMENT

BEING PART OF ORIGINAL LOTS NOS. 3 & 16 OF TRACT 2 NEWBURY TOWNSHIP  
VOL. I. PAGES 56 & 57 REC. OF PLATS

SEE 12 - S - W.



SCALE 1 INCH = 40 FEET.

JAN. 1, 1982

STONE ROAD (FORD ROAD PER PLAT)  
LOTS 97 TO 106 AND LOTS 155 TO 160 EXTEND TO MARGIN OF 40' ROAD

40' PER PLAT  
60' PER RECORD

SEE 12 - S - N.E.

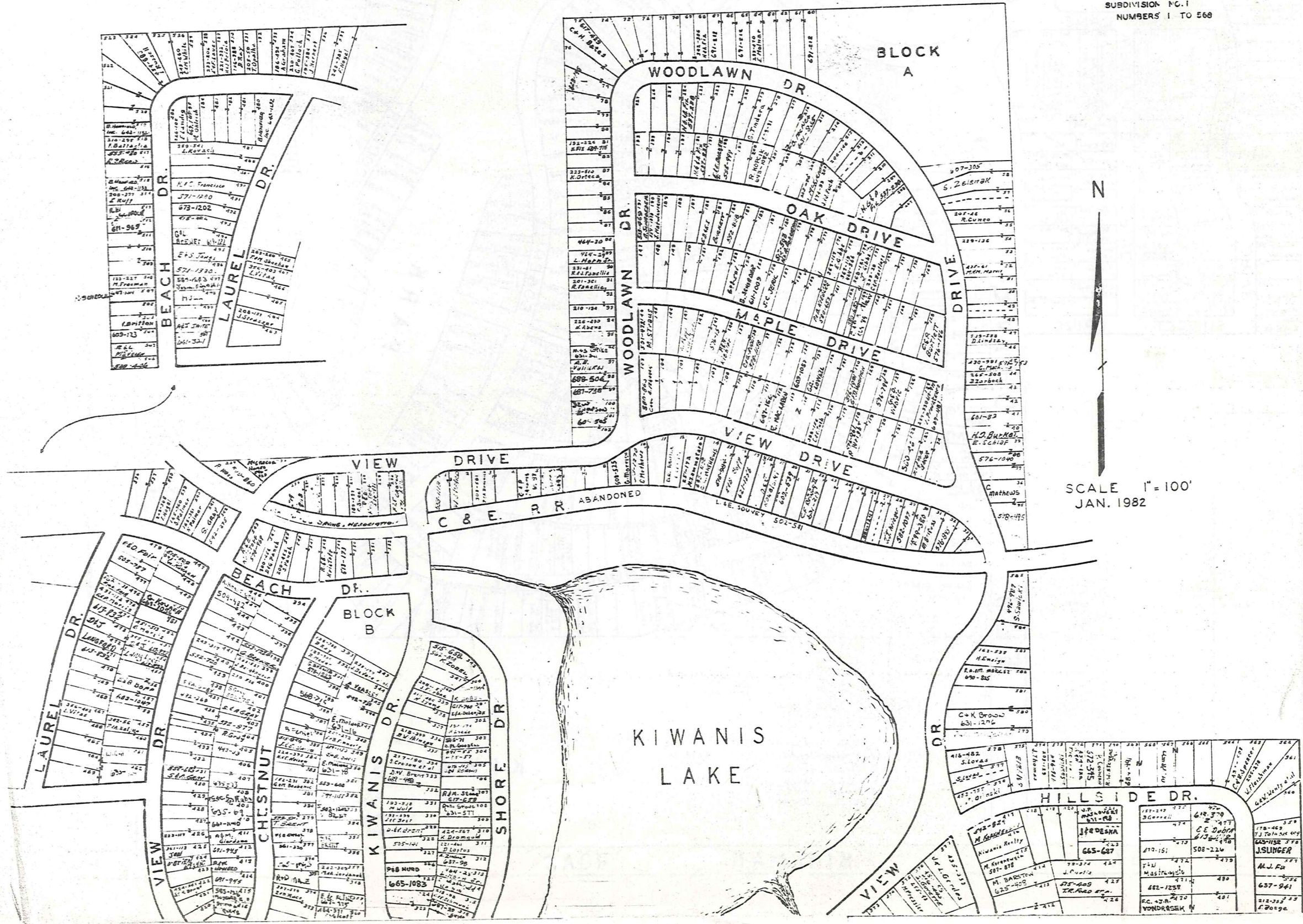
12-S-E

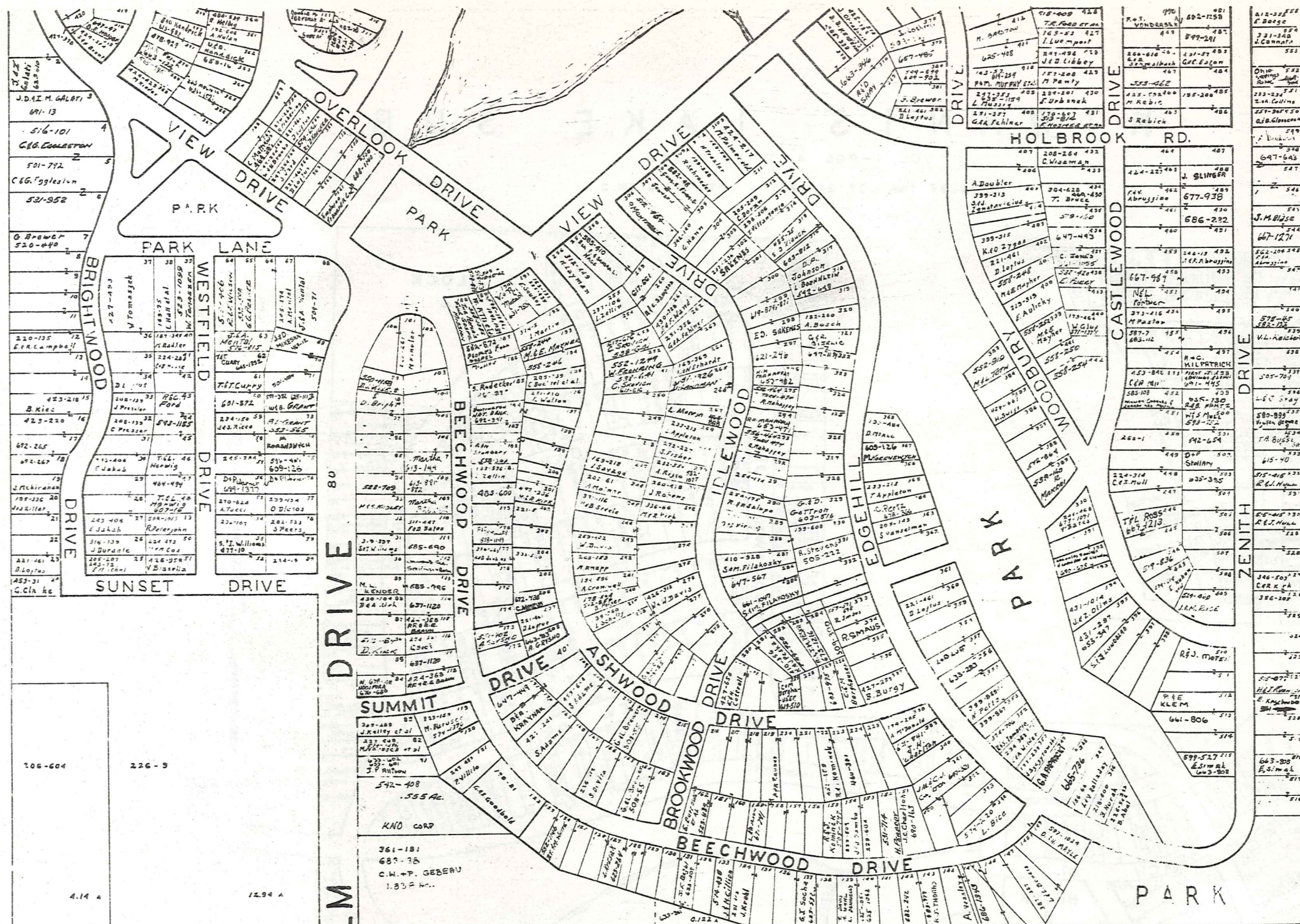
# KIWANIS LAKE SUB.

VOL. 1-PGS. 44 TO 49 PLATS

NEWBURY TWP. LOT 24 TR. 1 & LOTS 3 & 4 TR. 2

SUBDIVISION NO. 1  
NUMBERS 1 TO 568





SCALE 1" = 100'

JAN 1962

12-T-2

KIWANIS LAKE SUB

VOL. 1 - PGS. 44 TO 49 PLATS

SUBDIVISION NO. 2  
NUMBERS 1 TO 585

W. PITTS 108/320  
J.M. NEVILL 509/1002  
E. GAVELLI 28/320  
F. KEILAR 18/320  
E. SIKORA 18/320  
J. PITTS 18/320

22.13 AC.

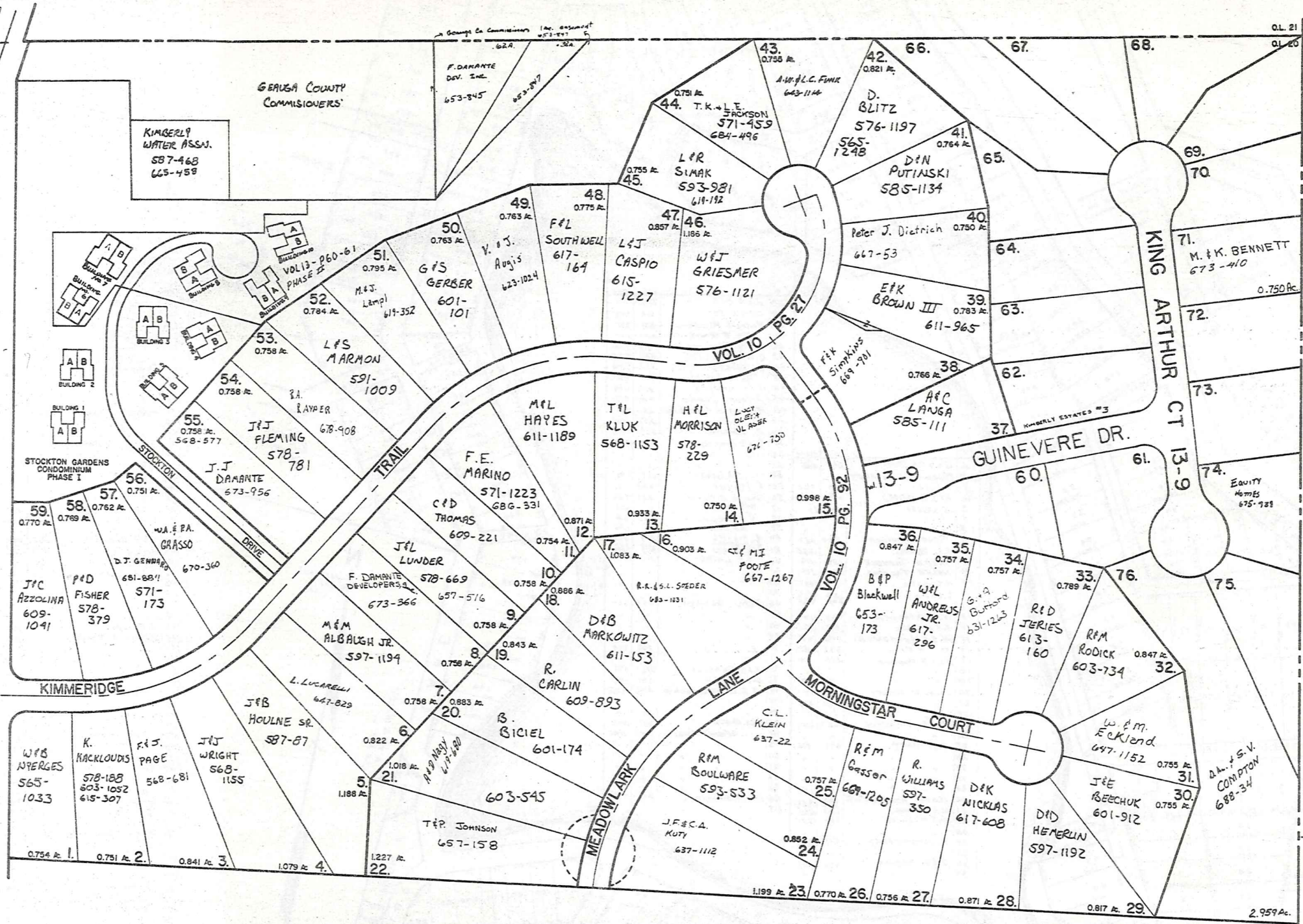
M. Hilger C. Ricca

87

KINSMAN ROAD

87

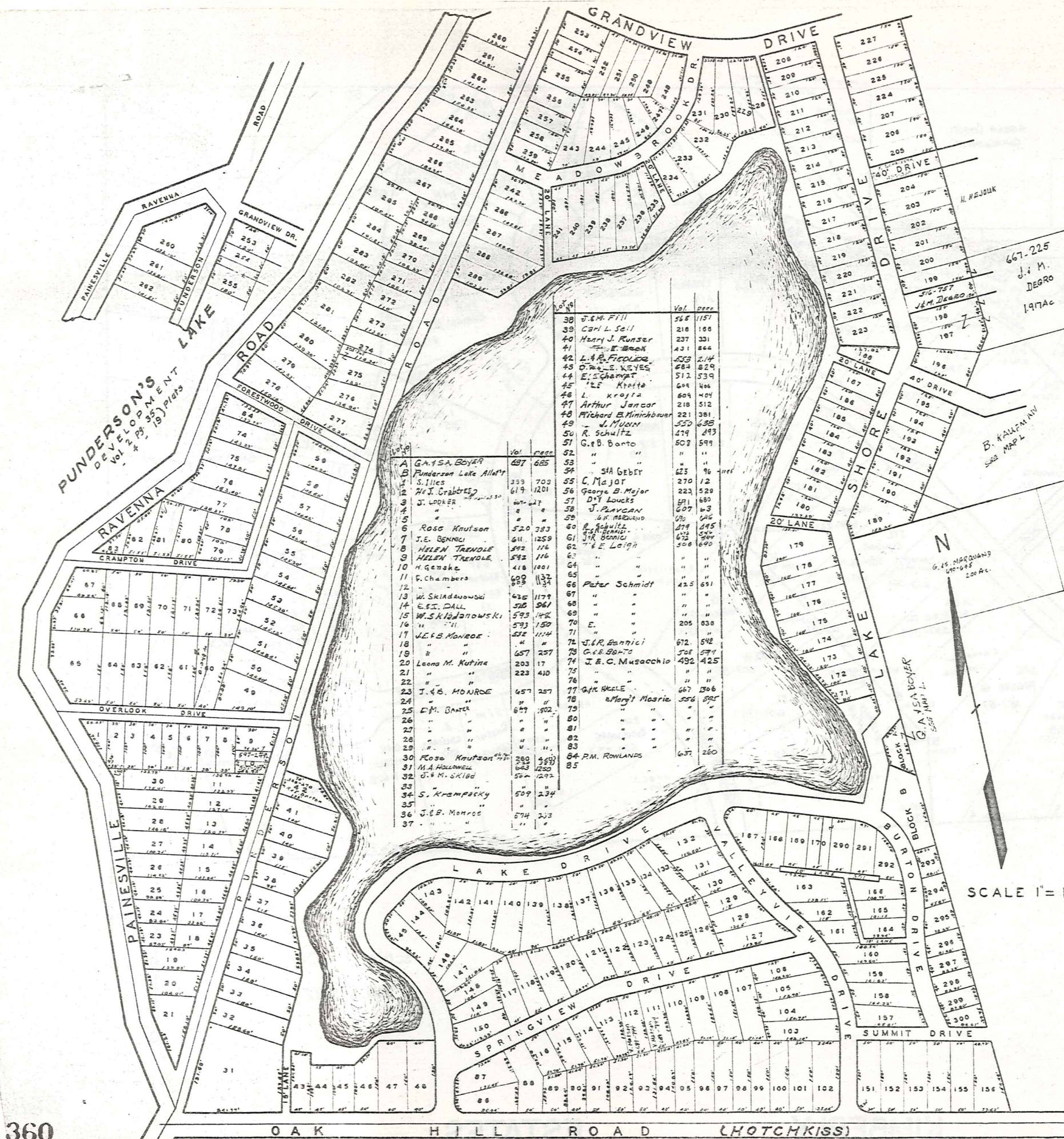
- BUILDING 1  
A T.M. BUDIN 653-1021  
B B. MERYAR 653-1019
- BUILDING 2  
A G. GOODRIE 644-428  
B P. FREDRICK 647-620
- BUILDING 3  
A M.T. & C.H. LUCAS  
B W.S. VINCENT 643-429
- BUILDING 4  
A S.S. SHERMAN 647-992  
B R.G. ZOLO 647-005
- BUILDING 5  
667-52 A.M. CARLO & D.C. RAYN  
B
- BUILDING 6  
A B.R. P.A. PIETRON 623  
B
- BUILDING 7  
A R.E. KENNY 661-59  
B
- BUILDING 8  
A R.E. SUGER 675-324  
B R. DUBEK 687-46
- BUILDING 9  
A M. PROBERT 647-704  
B J. VAN WINE 667-702
- BUILDING 10  
681-1243 A. M. A. PINZONE  
B



scale 1"=100'  
JAN. 1, 1982



# KIMBERLY ESTATES



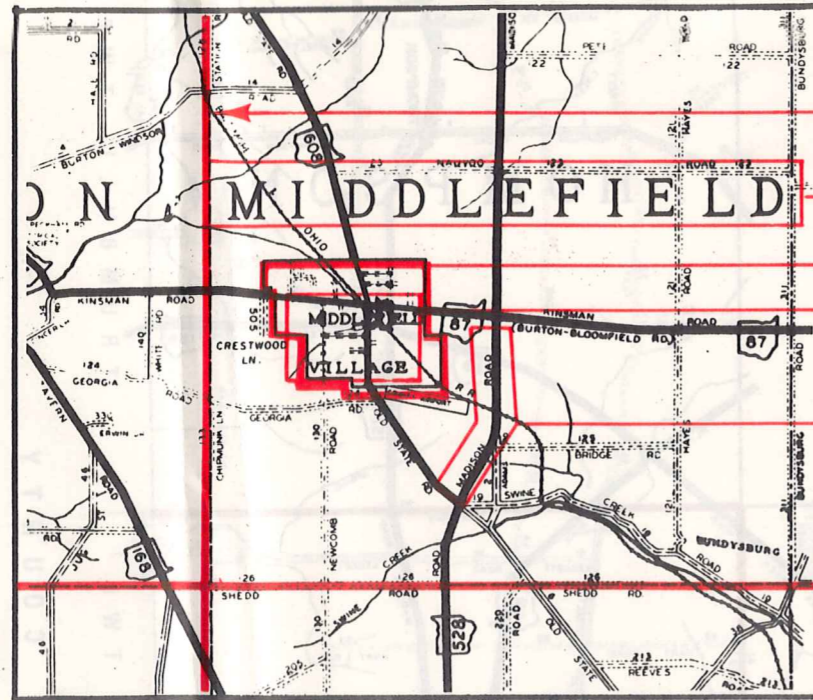
Lot No.	Owner Name	Vol.	Page
38	J. & M. FILL	565	1151
39	Carl L. Sell	218	186
40	Henry J. Kunser	237	301
41	E. Beck	431	844
42	L. A. Fiedler	533	214
43	D. & E. KEYS	684	829
44	E. Schamp	511	539
45	LE Kratto	694	406
46	L. Krojtz	604	404
47	Arthur Janzar	218	512
48	Richard B. Minichbauer	221	381
49	J. MUON	550	635
50	R. Schultz	219	293
51	G. & B. Banto	503	599
52	"	"	"
53	"	"	"
54	SHA GEBER	623	96
55	C. Major	270	12
56	George B. Major	223	529
57	D. J. Loucks	591	680
58	J. PLAVCAN	607	63
59	G. & M. ARQUAIO	670	145
60	R. Schultz	219	293
61	J. & M. SCHMIDT	612	544
62	T. E. Leigh	508	690
63	"	"	"
64	Peter Schmidt	425	651
65	"	"	"
66	"	"	"
67	"	"	"
68	"	"	"
69	"	"	"
70	E.	205	638
71	"	"	"
72	J. & R. Bannici	672	542
73	G. & B. Banto	592	579
74	J. E. C. Musacchio	492	425
75	"	"	"
76	"	"	"
77	G. & M. WALLE	667	306
78	Margt Masrie	556	895
79	"	"	"
80	"	"	"
81	"	"	"
82	"	"	"
83	"	"	"
84	P. M. ROWLANDS	637	260
85	"	"	"

Lot No.	Owner Name	Vol.	Page	Lot No.	Owner Name	Vol.	Page
86	W. Lengel	691	263	199	J. M. DeGro	505	371
87	K. Lengel	"	"	200	H. H. JOUR	505	605
88	A. J. Lengel	"	"	201	"	"	"
89	C. SCHROTH	513	322	202	"	"	"
90	M. Diegelmeier	315	19	203	"	"	"
91	"	"	"	204	E. N. COLLINS	667	68
92	"	"	"	205	"	"	"
93	ANGELA George	331	353	206	"	"	"
94	ANGELA George	550	718	207	"	"	"
95	"	"	"	208	P. & G. Ogint	351	235
96	"	"	"	209	"	"	"
97	"	"	"	210	"	"	"
98	"	"	"	211	"	"	"
99	"	"	"	212	"	"	"
100	"	"	"	213	N. COLLINS	663	719
101	"	"	"	214	J. Schroeder	673	735
102	"	"	"	215	J. SCHROEDER	"	"
103	"	"	"	216	"	"	"
104	"	"	"	217	L. & B. SANTILLO	643	216
105	"	"	"	218	Helen Heiduk	255	591
106	"	"	"	219	E. H. BADWAR	670	376
107	"	"	"	220	B. B. HADRY	543	188
108	V. R. MATSON	679	834	221	"	"	"
109	"	"	"	222	H. ADERER	667	1262
110	"	"	"	223	"	"	"
111	C. & H. Krause	491	724	224	"	"	"
112	"	"	"	225	"	"	"
113	Franklin J. Bicon	242	216	226	"	"	"
114	A. Setanik	307	364	227	"	"	"
115	"	"	"	228	P. & G. Ogint	571	642
116	"	"	"	229	"	"	"
117	S. L. HORVATH	237	358	230	"	"	"
118	"	"	"	231	"	"	"
119	"	"	"	232	H. R. DAVIS	690	84
120	S. & J. Downs	568	475	233	"	"	"
121	E. D. Bushek	336	541	234	HOWARD W. Martin	551	324
122	E. D. Bushek 589-591	571	727	235	Sal Franzolino	254	182
123	A. S. CRAWFORD	647	184	236	RES. Franzolino	423	374
124	"	"	"	237	B. Kaufman	519	358
125	"	"	"	238	B. Kaufman	225	440
126	"	"	"	239	"	647	189
127	Michael Voloshin	225	557	240	"	225	509
128	"	"	"	241	S. LILES	525	1069
129	"	"	"	242	S. C. Kershaw, Sr.	619	101
130	SUE Dubsky	678	443	243	Gezse Horvath	613	69408
131	"	"	"	244	"	"	"
132	"	"	"	245	"	"	"
133	"	"	"	246	HOWARD W. Martin	551	324
134	"	"	"	247	"	"	"
135	A. S. CRAWFORD	647	184	248	CARMELLA Deoro	691	816
136	E. D. Bushek 589-591	571	727	249	"	"	"
137	Ernest T. Wiebert	225	553	250	"	"	"
138	"	"	"	251	S. P. P. Rao	633	573
139	S. & J. Downs	568	475	252	"	"	"
140	Herbert M.	355	503	253	AL STANEMAN	621	640
141	"	362	503	254	"	"	"
142	J. P. MORTON	574	308	255	E. F. Balser	653	442
143	"	"	"	256	"	"	"
144	"	"	"	257	"	"	"
145	"	"	"	258	"	"	"
146	"	"	"	259	"	"	"
147	J. Friedl	276	352	260	Steve J. Bukowski	237	258
148	Edwin A. Schultz	233	309	261	J. P. E.	270	129
149	"	"	"	262	C. A. Richter	597	257
150	"	"	"	263	"	"	"
151	A. George	550	718	264	"	"	"
152	"	"	"	265	R. K. Bolger	593	105
153	M. V. Heustein	292	350	266	"	"	"
154	"	"	"	267	"	"	"
155	"	"	"	268	S. Mullett	617	344
156	"	"	"	269	S. Mullett	617	342
157	E. M. Hrabak	578	578	270	W. D. Jerik	589	357
158	"	"	"	271	"	"	"
159	KENT RIGGS	529	90912	272	Charles Mellor	690	29
160	KENT RIDER	629	940	273	Charles Mellor	690	29
161	D. I. PePoy	233	92	274	Charles Mellor	690	29
162	"	"	"	275	S. & M. Kershaw	452	218
163	CAROLYN WEBER	587	203	276	"	"	"
164	D. I. PePoy	613	726	277	D. F. KOTHERA	653	1057
165	"	"	"	278	J. KOTHERA	653	1057
166	CAROLYN WEBER	587	203	279	"	"	"
167	L. E. P. Czarr	562	458	280	G. F. Wood	668	330
168	"	576	458	281	"	662	172
169	"	"	"	282	Charles Mellor	690	29
170	"	"	"	283	W. D. Jerik	589	357
171	R. Martell	480	596	284	"	"	"
172	"	"	"	285	Sam J. Mullett	597	357
173	J. PLAVCAN	607	63	286	S. KERSHAW	556	1749
174	"	"	"	287	"	"	"
175	G. M. Barnes	341	223	288	"	"	"
176	"	335	411	289	S. KERSHAW	556	1749
177	G. Barnes	403	367	290	CAROLYN WEBER	587	203
178	A. H. Wedler	444	316	291	"	"	"
179	"	578	224	292	"	"	"
180	C. F. HOPSTATER JR.	687	520	293	M. H. VOLOSYN	667	1727
181	"	"	"	294	"	"	"
182	J. S. Vaccarino	378	295	295	"	"	"
183	"	460	872	296	"	"	"
184	W. Kazen	576	846	297	"	"	"
185	R. HUMR et al	505	901	298	"	"	"
186	J. P. PRINCE et al	570	1130	299	"	"	"
187	TONY MILLER	246	388	300	"	"	"
188	D. CRENSHAW	686	1231	301	LANE	613	720
189	J. Surman	674	184	302	"	"	722
190	"	"	"	"	"	"	"
191	J. S. DONNELLY	611	1445	"	"	"	"
192	B. KAUFMAN	555	398	"	"	"	"
193	V. M. ANELLI	656	318	"	"	"	"
194	"	"	"	"	"	"	"
195	"	"	"	"	"	"	"
196	BROOKLYN ASS. ASSN	315	799	"	"	"	"
197	J. M. DeGro	494	865	"	"	"	"
198	"	"	"	"	"	"	"

SCALE 1" = 100'

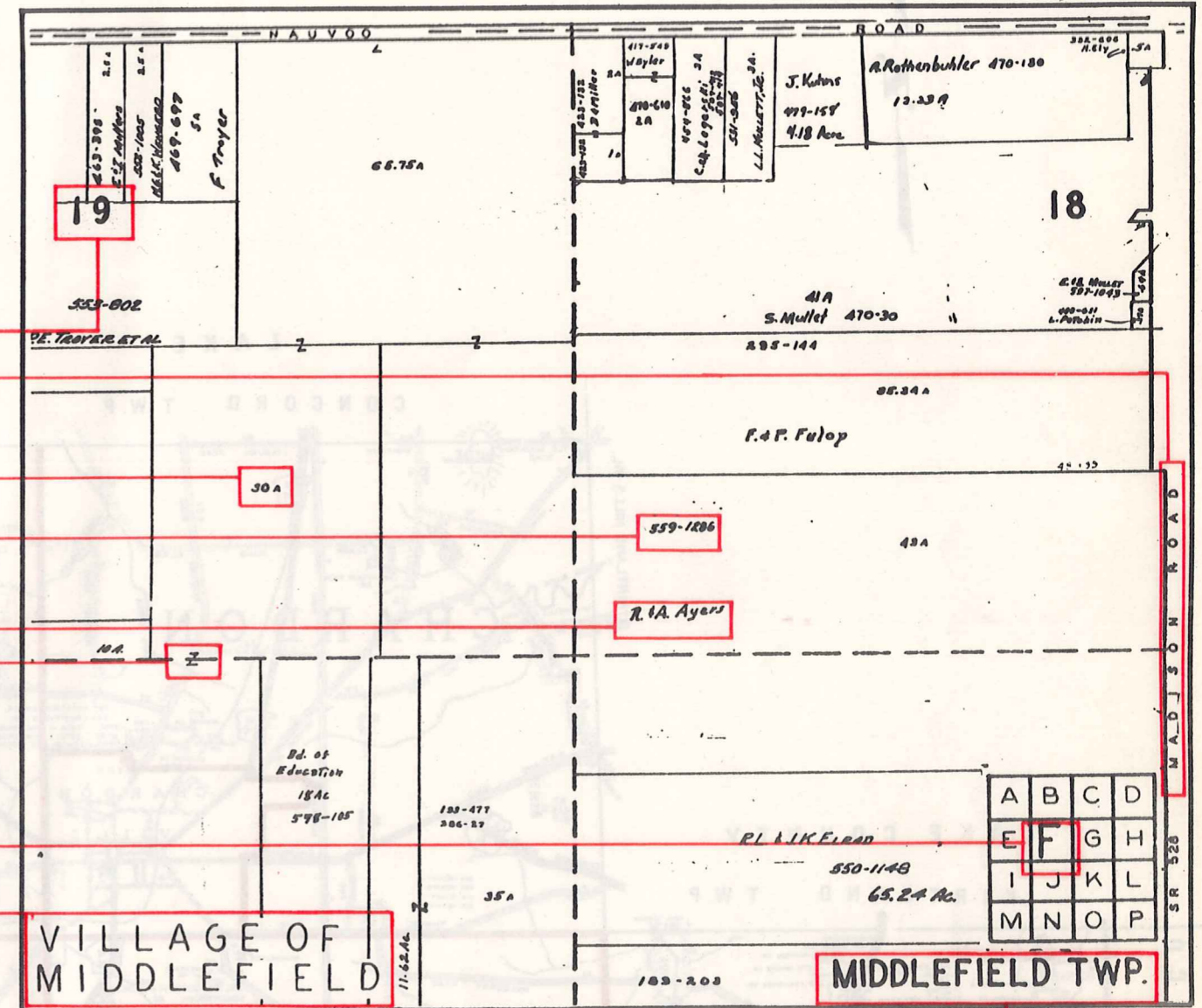
# Explanation and Use Sheet for Geauga County, Ohio

SAMPLE (PARTIAL) COUNTY INDEX MAP



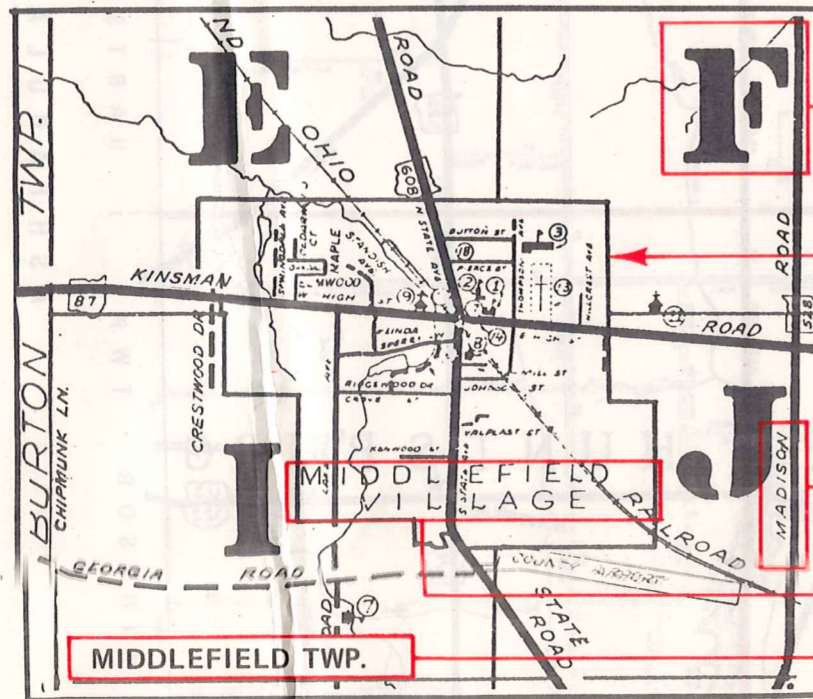
- Township Boundary
- Township Name
- Village Boundary
- Village Name
- Tract Lot Number
- Street Name
- Acreage
- Deed Book & Page
- Owners Name
- Denotes Continous Ownership

SAMPLE (PARTIAL) MAP PAGE



- Map Page Number
- Village Name
- Village Boundary
- Township Name

SAMPLE (PARTIAL) MUNICIPALITY INDEX MAP



- Street Name
- Village Name
- Township Name

## USE OF THE MAP VOLUME

1. LOCATE THE GENERAL AREA OF INTEREST ON THE COUNTY INDEX MAP, ATLAS PAGE 'B', AND NOTE THE MUNICIPALITY NAME (TOWNSHIP OR VILLAGE).
2. REFER TO THE TABLE OF CONTENTS, ATLAS PAGE 'C', AND NOTE THE BEGINNING ATLAS PAGE NUMBER FOR THE MUNICIPALITY OF INTEREST.
3. TURN TO THE PAGE INDICATED. ON THIS PAGE WILL APPEAR AN INDEX MAP FOR THAT MUNICIPALITY.
4. LOCATE THE GENERAL AREA OF INTEREST AND NOTE THE MAP PAGE NUMBER. THIS MAY BE EITHER A LETTER OR A NUMBER.
5. MAP PAGES ARE IN ALPHABETICAL (OR NUMERICAL) SEQUENCE FOLLOWING THE MUNICIPALITY INDEX MAP. FOLLOW SEQUENCE TO THE MAP PAGE INDICATED.
6. LOCATE SPECIFIC PARCEL OF INTEREST AND NOTE THE DESIRED INFORMATION.

NOTE: ON SOME MAPS YOU MAY BE REFERRED TO A DETAIL SHEET SHOWING AN ENLARGEMENT OF THE AREA. THESE MAPS ARE FOUND AT THE END OF THE REGULAR MAP PAGES IN EACH MUNICIPALITY IN EITHER ALPHABETICAL OR NUMERICAL SEQUENCE.

NOTE: CHARDON VILLAGE HAS TITLE SHEETS. TO LOCATE OWNERS NAME, NOTE THE PARCEL NUMBER, REFER TO THE TITLE PAGE FOLLOWING THE MAP OF INTEREST, FOLLOW NUMERICAL SEQUENCE TO THE PARCEL NUMBER OF INTEREST AND NOTE THE DESIRED INFORMATION. IN ALL OTHER MUNICIPALITIES THE OWNERS NAME APPEARS ON THE MAP PAGE.

This book is the property of REAL ESTATE DATA, INC. and is distributed by REDI under a leasing arrangement requiring return to REDI upon termination of the lease. REDI reserves the right to reclaim this book if found in the possession of any firm or person where possession was obtained through any unauthorized source.